



UNIUNEA EUROPEANĂ



GUVERNUL ROMÂNIEI
MINISTERUL TRANSPORTURILOR
ȘI INFRASTRUCTURII



Compania Națională
de Autostrăzi și Drumuri
Naționale din România



Instrumente Structurale
2007-2013



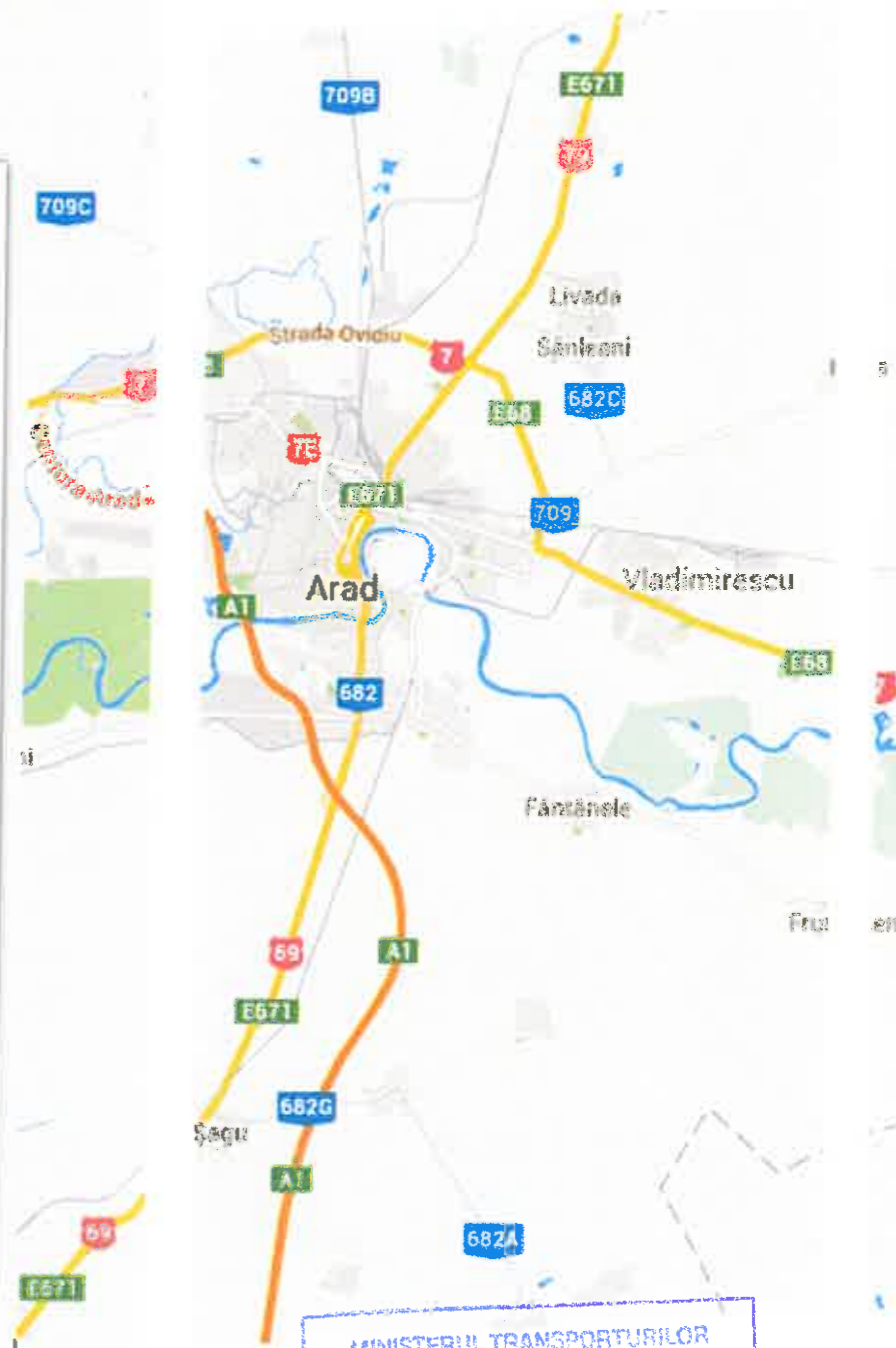
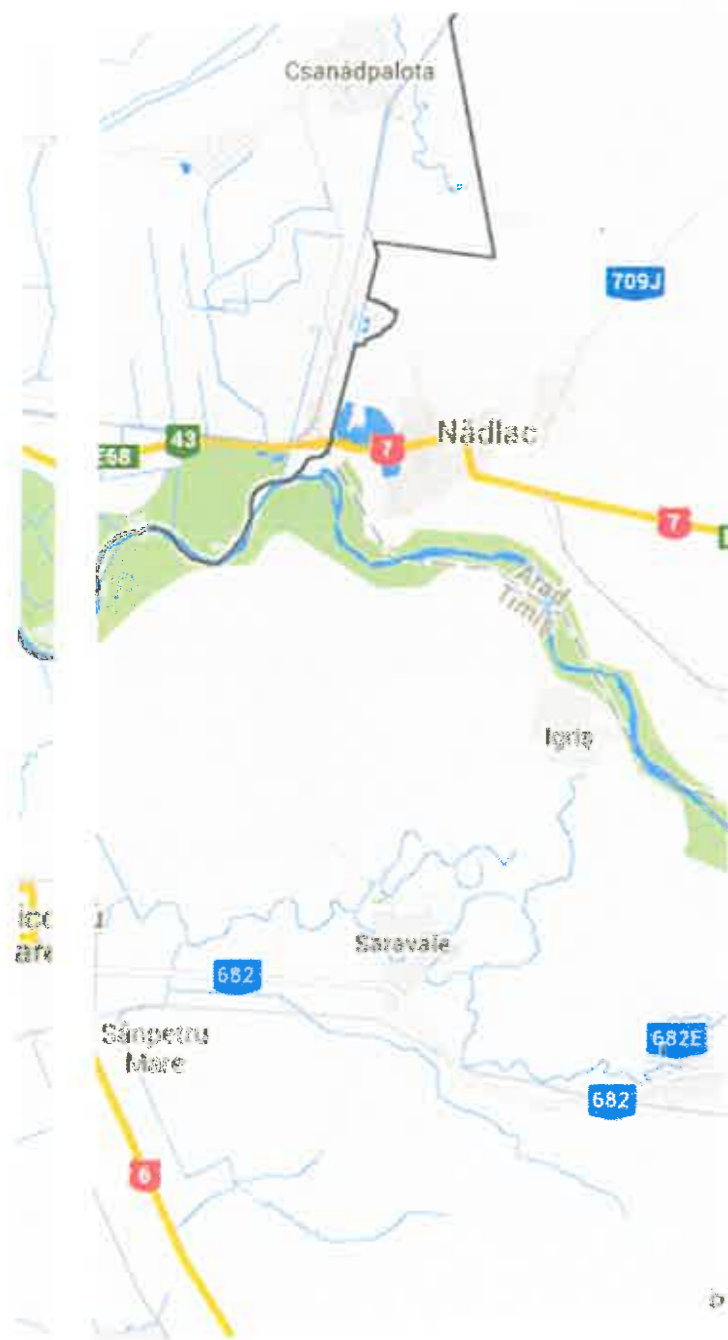
Mobilitate în România. Conexiuni cu Europa.

Proiect co-finanțat de Uniunea Europeană prin Fondul de Coeziune

PROIECTARE ȘI EXECUȚIE AUTOSTRADA NĂDLAC – ARAD ȘI DRUM DE LEGĂTURĂ, LOT 1 km 0+000 – km 22+218

STUDII TOPOGRAFICE

Indicativ: 14004/2014
Aprilie 2014



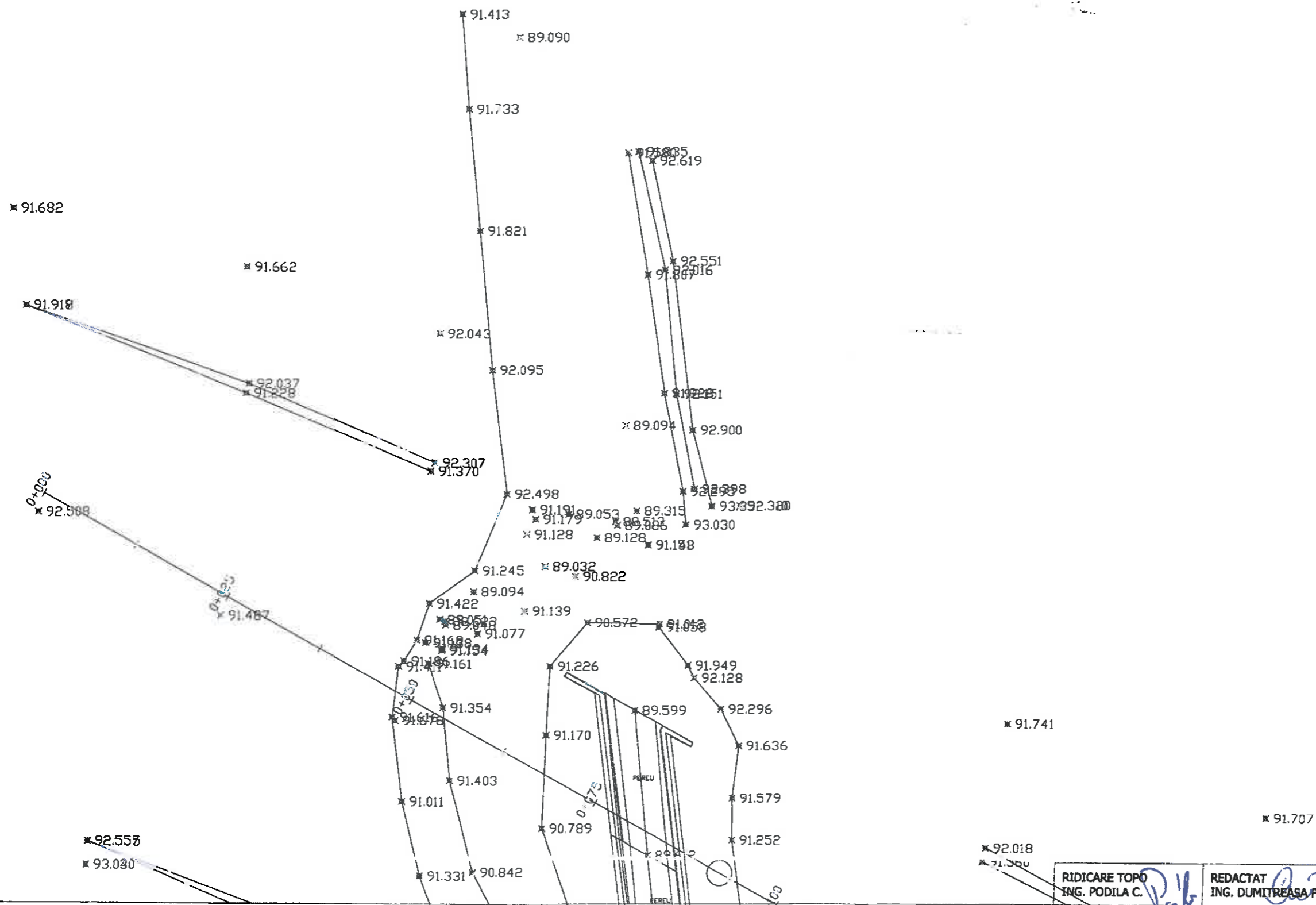
MINISTERUL TRANSPORTURILOR
VIZAT SPRE NESCHIMSARE
Aneva la autorizata de construire
deschidere
Nr. 012 din 27.05.2014
Arhitect sef. *Chiriac*



PLAN SITUATIE A1 LOT 1 NADLAC - PECICA

SCARA 1:500

TEREN EXISTENT - FEBRUARIE 2014

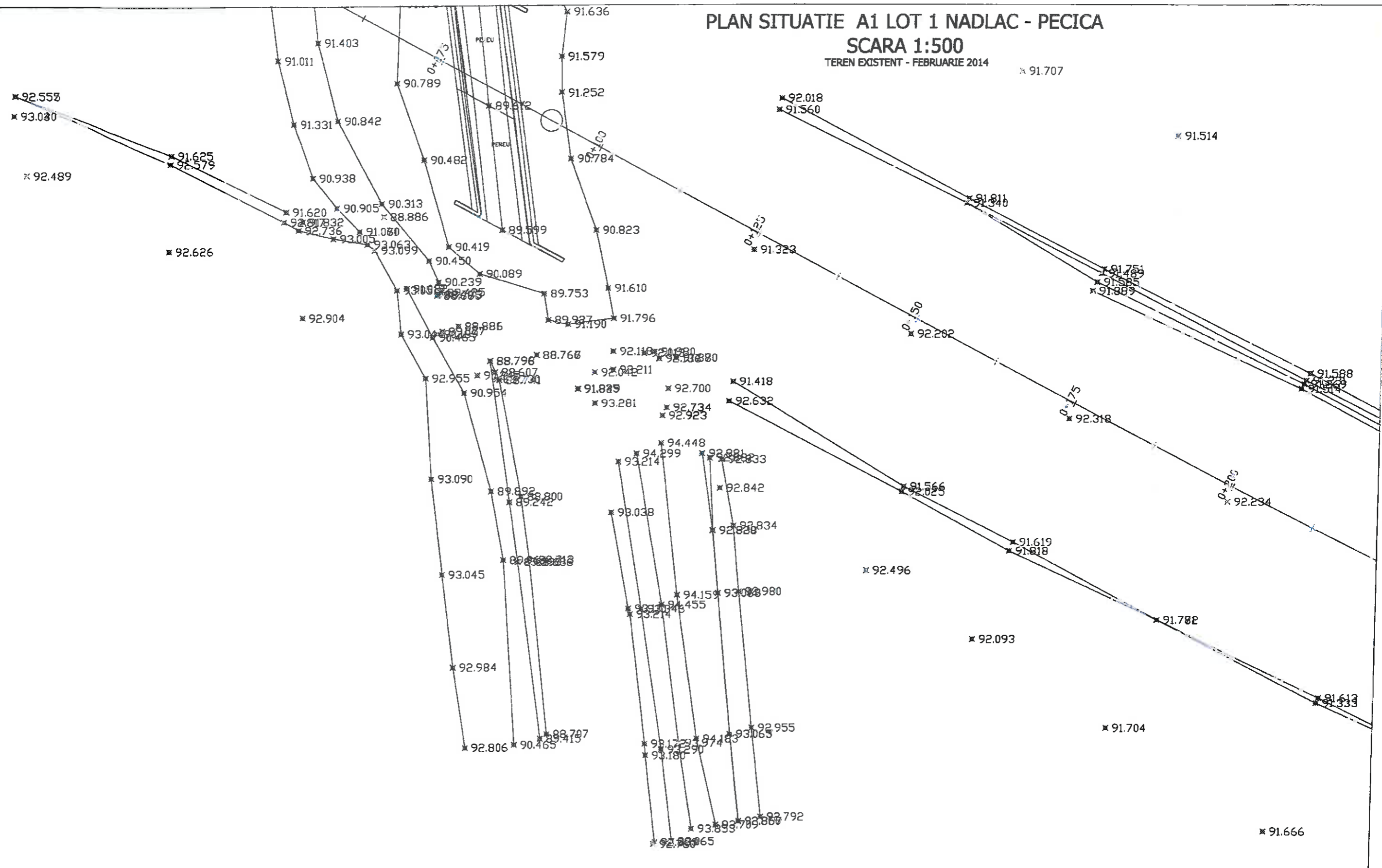


RIDICARE TOPO ING. PODILA C.	REDACTAT ING. DUMITREASA F.	VERIFICAT ING. BONCIA D. 91.514	PLANS NR.	1
---------------------------------	--------------------------------	------------------------------------	-----------	---

PLAN SITUATIE A1 LOT 1 NADLAC - PECICA

SCARA 1:500

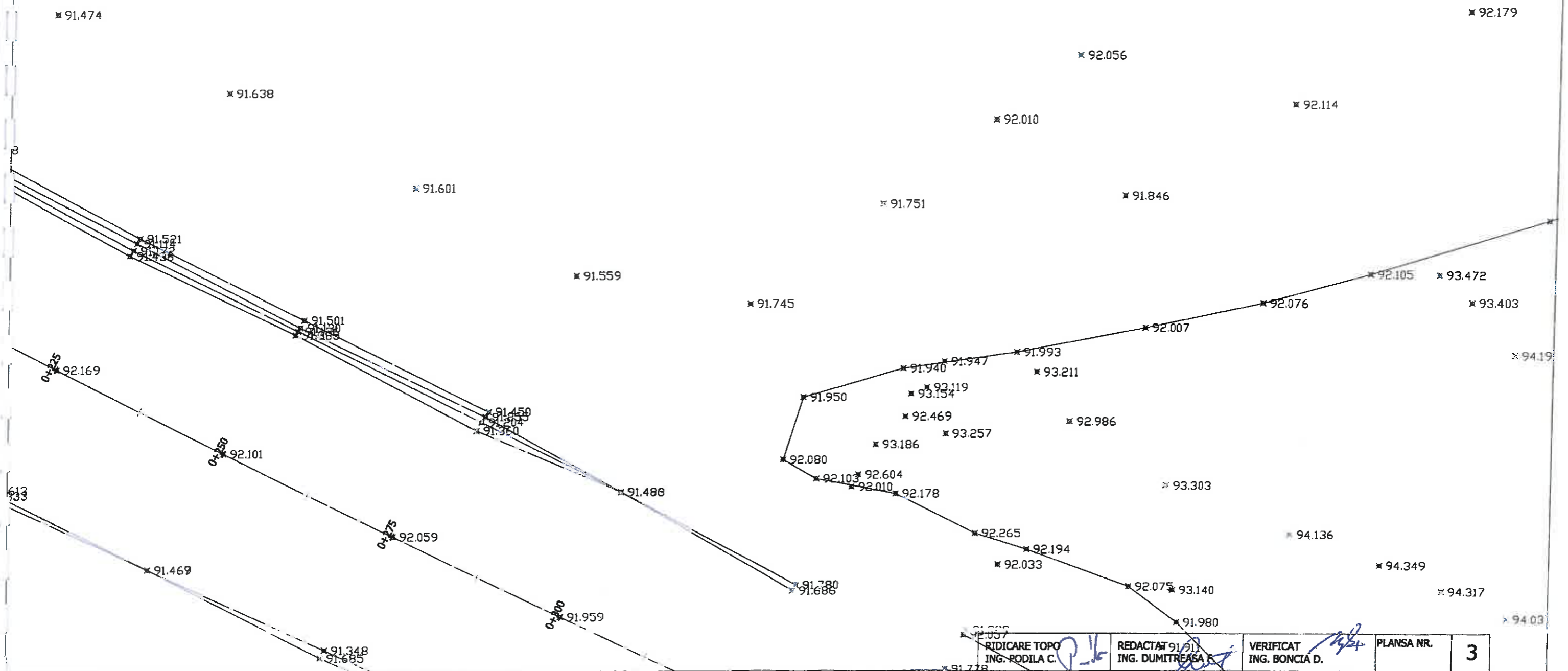
TEREN EXISTENT - FEBRUARIE 2014



RIDICARE TOPO ING. PODILA C.	REDACTAT ING. DUMITREASA F.	VERIFICAT ING. BONCIA D.	PLANSA NR.	2
---------------------------------	--------------------------------	-----------------------------	------------	---

PLAN SITUATIE A1 LOT 1 NADLAC - PECICA

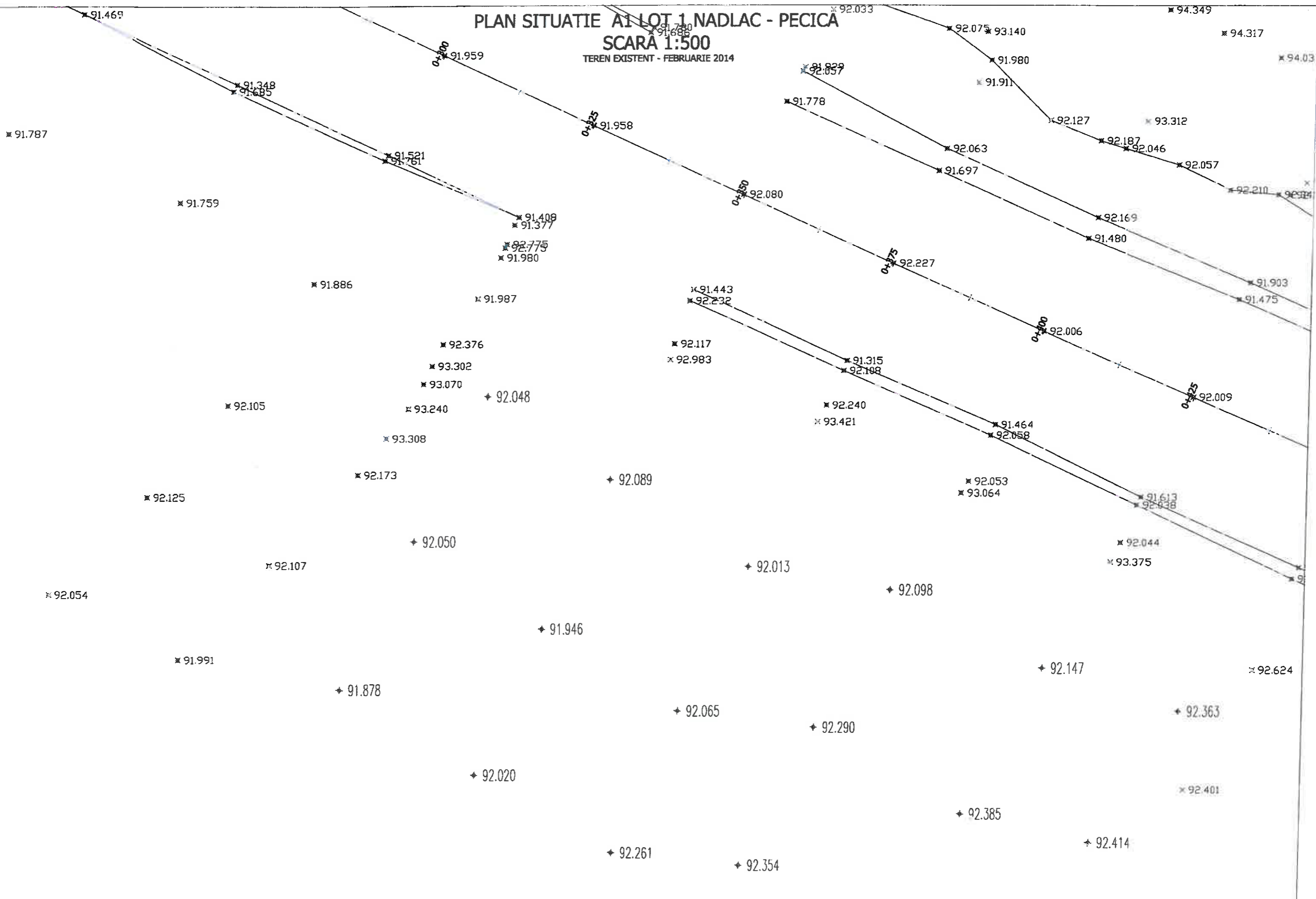
SCARA 1:500
TEREN EXISTENT - FEBRUARIE 2014



REDUCARE TOPO ING. PODILA C.	REDACTAT 91/91 ING. DUMITREASA	VERIFICAT ING. BONCIA D.	PLANSA NR.	3
---------------------------------	-----------------------------------	-----------------------------	------------	---

PLAN SITUATIE AI LOT 1 NADLAC - PECICA
SCARA 1:500

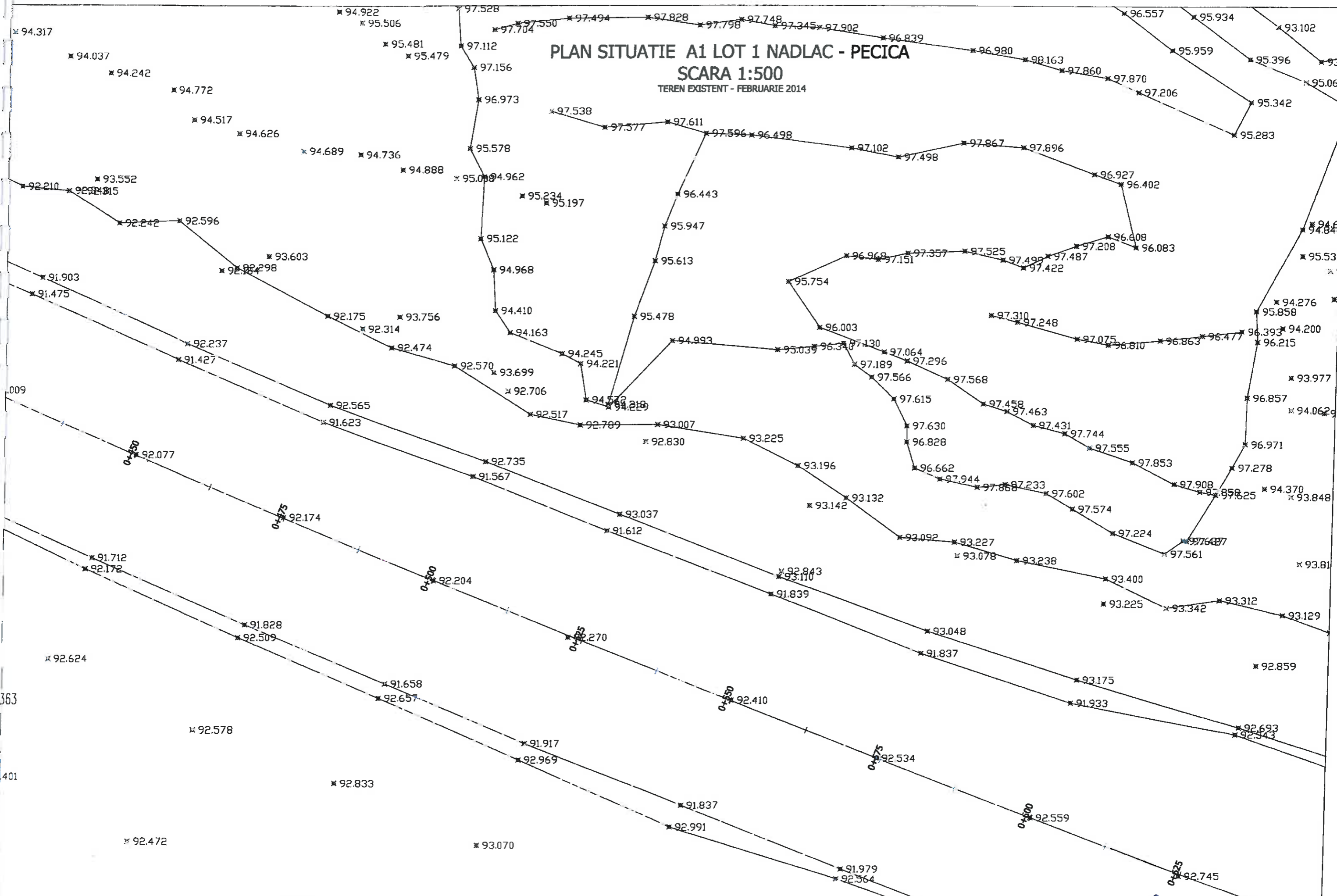
TEREN EXISTENT - FEBRUARIE 2014



RIDICARE TOPO ING. PODILA C. <i>Podila</i>	REDACTAT ING. DUMITREASA F. <i>Dumitrea</i>	VERIFICAT ING. BONCIA D. <i>Boncia</i>	PLANSA NR.	4
---	--	---	------------	---

92.382

PLAN SITUATIE A1 LOT 1 NADLAC - PECICA
SCARA 1:500
 TEREN EXISTENT - FEBRUARIE 2014




RIDICARE TOPO ING. PODILA C.	REDACTAT ING. DUMITREASA F.	VERIFICAT ING. BONCIA D.	PLANSA NR. 6
---------------------------------	--------------------------------	-----------------------------	------------------------

PLAN SITUATIE A1 LOT 1 NADLAC - PECICA

SCARA 1:500

TEREN EXISTENT - FEBRUARIE 2014




RIDICARE TOPO ING. PODILA C. <i>Podila</i>	REDACTAT ING. DUMITREASA F. <i>Dumitrescu</i>	VERIFICAT ING. BONCIA D. <i>Boncia</i>	PLANSA NR.	7
---	--	---	------------	---

PLAN SITUATIE A1 LOT 1 NADLAC - PECICA

SCARA 1:500

TEREN EXISTENT - FEBRUARIE 2014

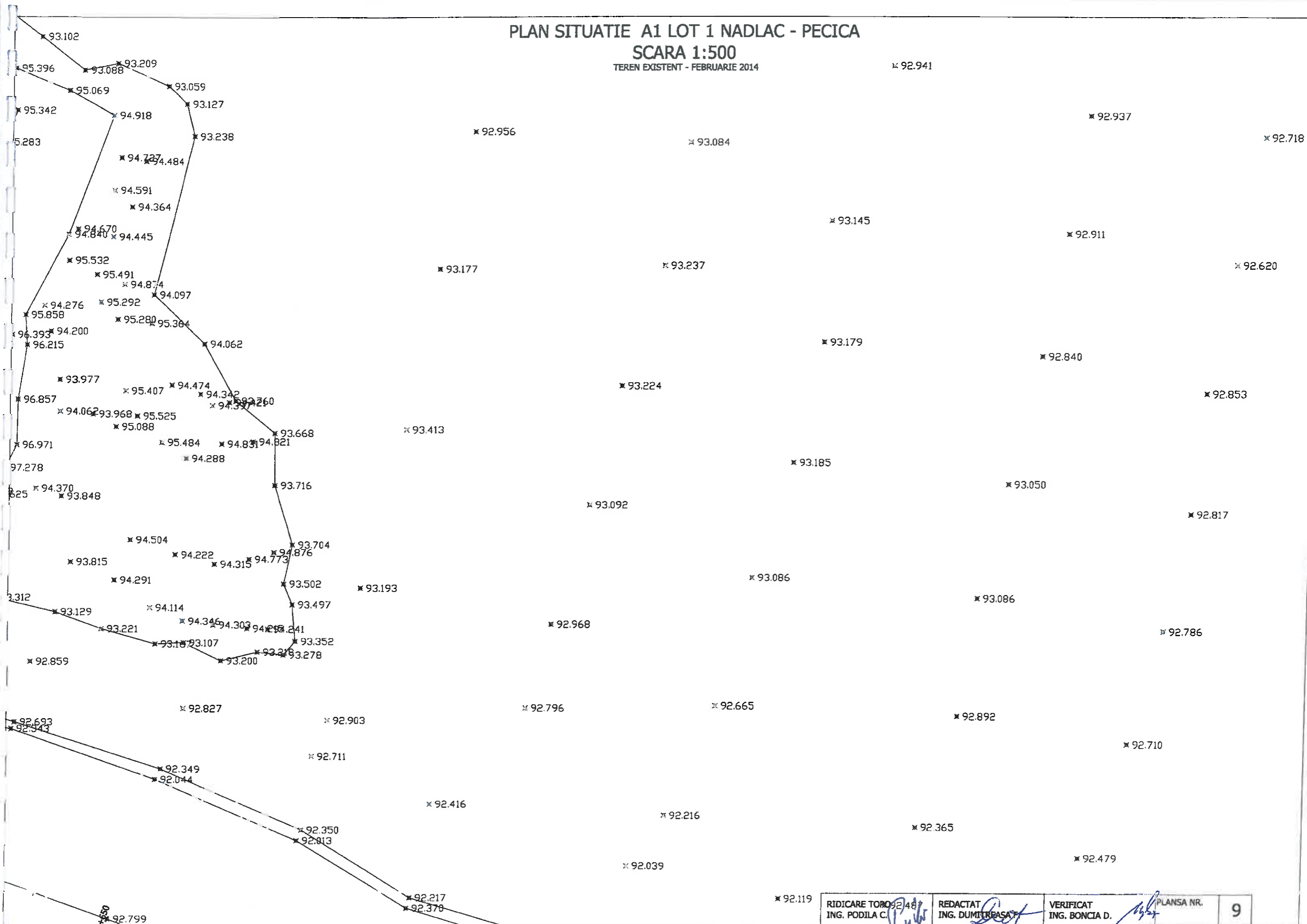


RIDICARE TOPO ING. PODILA C. <i>Podila</i>	REDACTAT ING. DUMITREASA F. <i>Dumitrea</i>	VERIFICAT ING. BONCIA D. <i>Boncia</i>	PLANSA NR. 8
---	--	---	------------------------

PLAN SITUATIE A1 LOT 1 NADLAC - PECICA

SCARA 1:500

TEREN EXISTENT - FEBRUARIE 2014



92.119	RIDICARE TORO ING. PODILA C.	REDACTAT ING. DUMITRESCU	VERIFICAT ING. BONCIA D.	PLANSA NR. 9
--------	---------------------------------	-----------------------------	-----------------------------	-----------------

PLAN SITUATIE A1 LOT 1 NADLAC - PECICA

SCARA 1:500

TEREN EXISTENT - FEBRUARIE 2014

✕ 91.583

88

✕ 91.334

✕ 91.483

✕ 91.329

✕ 91.339

✕ 91.306

✕ 91.502

✕ 91.348

✕ 91.392

✕ 91.417

✕ 91.355

✕ 91.357

✕ 91.356

✕ 91.311

✕ 91.372

✕ 91.442

✕ 91.442

✕ 91.205

✕ 91.429

✕ 91.357

✕ 91.358

✕ 91.296

✕ 91.395

✕ 91.295

✕ 91.247

✕ 91.198

✕ 91.179

✕ 91.348

✕ 91.145

✕ 91.526

✕ 91.417

✕ 91.204

✕ 91.558

✕ 91.346

✕ 91.922

✕ 91.721

RIDICARE TOPO
ING. PODILA C.

REDACTAT
ING. DUMITREASA E.

VERIFICAT
ING. BONCIA D.

PLANSĂ NR.
✕ 92.044

11

PLAN SITUATIE A1 LOT 1 NADLAC - PECICA


SCARA 1:500
TEREN EXISTENT - FEBRUARIE 2014

✱ 92.693
✱ 92.588
✱ 92.564
✱ 92.566
✱ 92.543
✱ 92.686
✱ 92.482
✱ 92.597
✱ 92.545
✱ 92.737
✱ 92.801
✱ 92.699

RIDICARE TOPO ING. PODILA C. <i>Podila</i>	REDACTAT ING. DUMITREASA P. <i>Dumitrea</i>	VERIFICAT ING. BONCIA D. <i>Boncia</i>	PLANSA NR. 12
---	--	---	-------------------------

PLAN SITUATIE A1 LOT 1 NADLAC - PECICA

SCARA 1:500
TEREN EXISTENT - FEBRUARIE 2014



8

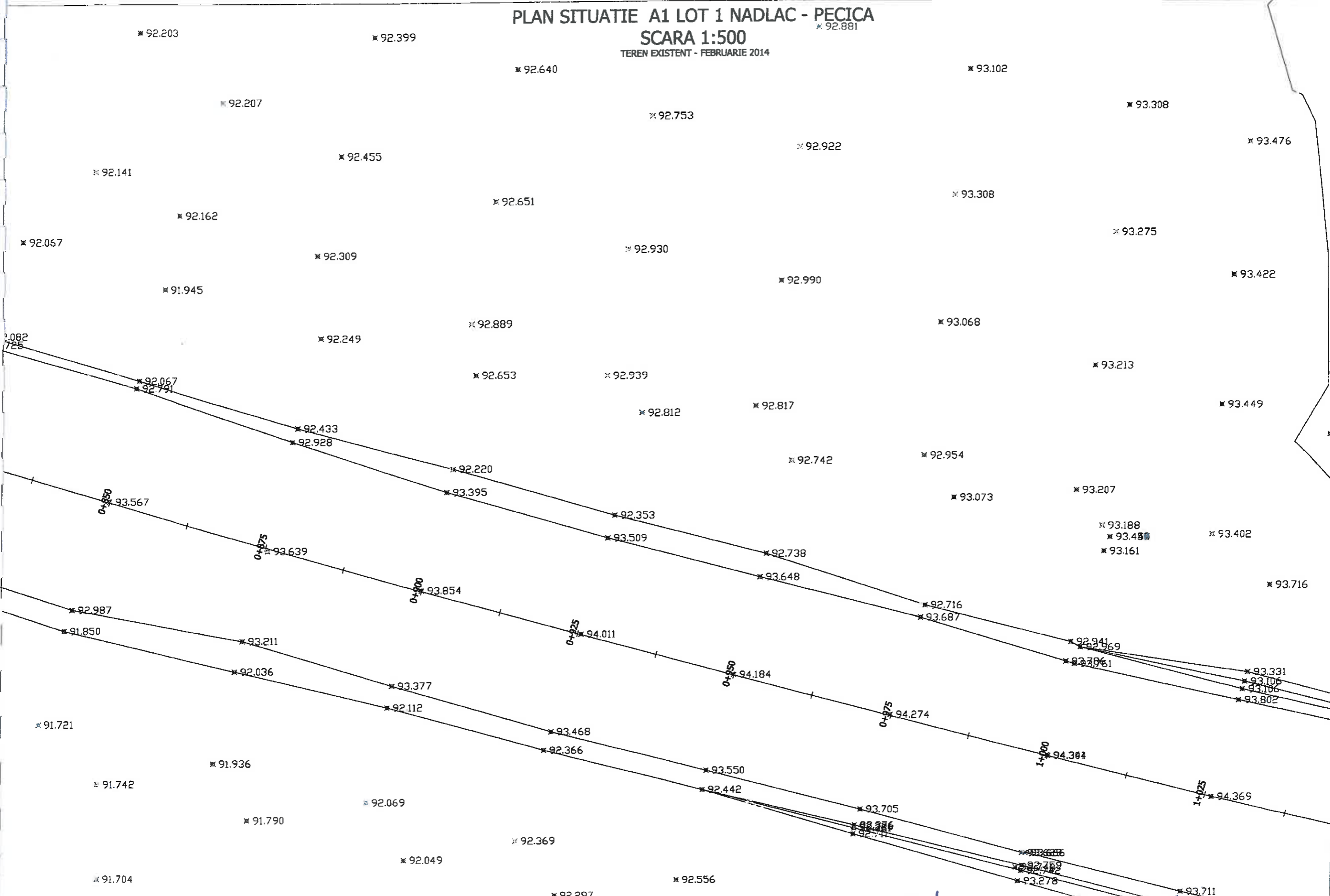
9

13

RIDICARE TOPO ING. PODILA C. <i>Podila</i>	93.102 REDACTAT ING. DUMITREASA E. <i>Dumitrea</i>	VERIFICAT ING. BONCIA D. <i>Boncia</i>	PLANSĂ NR.
			13

PLAN SITUATIE A1 LOT 1 NADLAC - PECICA


SCARA 1:500
TEREN EXISTENT - FEBRUARIE 2014



RIDICARE TOPO ING. PODILA C.	REDACTAT ING. DUMITREASA F.	VERIFICAT ING. BONCIA D.	SCARA NR. 14
---------------------------------	--------------------------------	-----------------------------	-----------------

PLAN SITUATIE A1 LOT 1 NADLAC - PECICA
SCARA 1:500

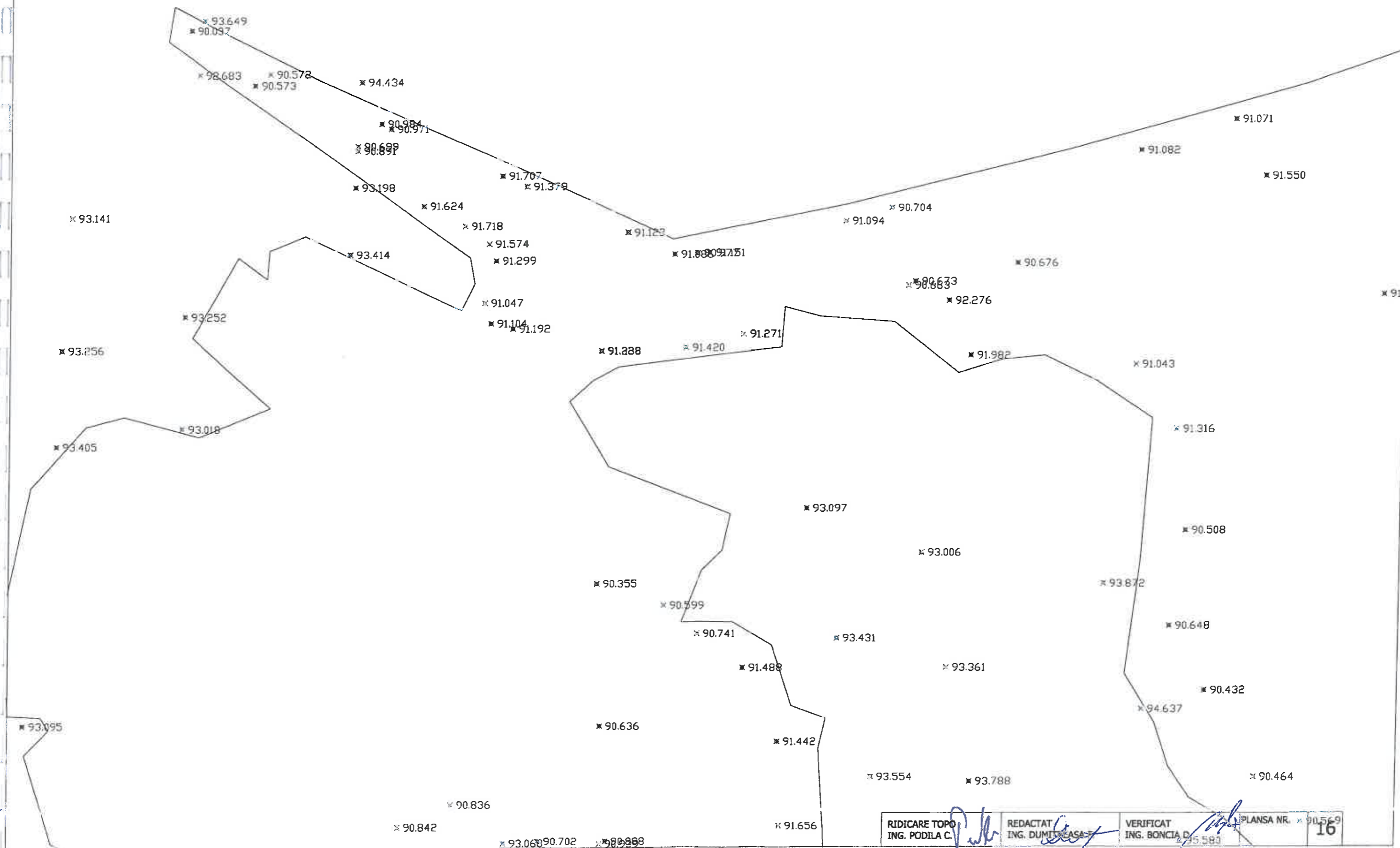
TEREN EXISTENT - FEBRUARIE 2014



RIDICARE TOPO ING. PODILA C. <i>P. Podila</i>	REDACTAT ING. DUMITREASA <i>D. Dumitrescu</i>	VERIFICAT ING. BONCIA D. <i>B. Boncia</i>	PLANSĂ NR. 15
--	--	--	------------------

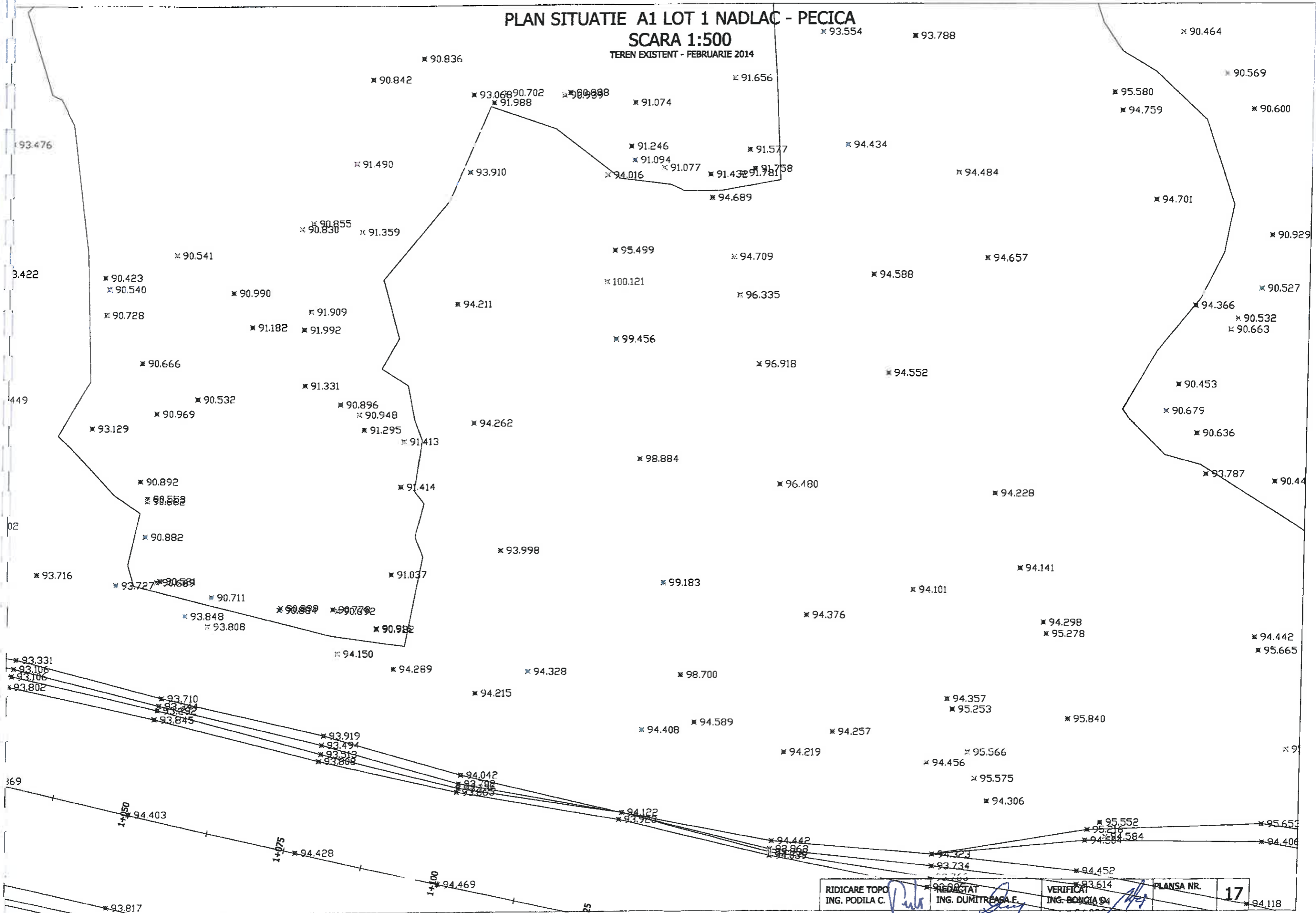
PLAN SITUATIE A1 LOT 1 NADLAC - PECICA

SCARA 1:500
TEREN EXISTENT - FEBRUARIE 2014



PLAN SITUATIE A1 LOT 1 NADLAC - PECICA


SCARA 1:500
TEREN EXISTENT - FEBRUARIE 2014



RIDICARE TOPO ING. PODILA C.	REDACTAT ING. DUMITREASA E.	VERIFICAT ING. BONGIA SA	PLANSĂ NR.	17
---------------------------------	--------------------------------	-----------------------------	------------	----

PLAN SITUATIE AI LOT 1 NADLAC - PECICA


SCARA 1:500
TEREN EXISTENT - FEBRUARIE 2014



PLAN SITUATIE A1 LOT 1 NADLAC - PECICA

SCARA 1:500

TEREN EXISTENT FEBRUARIE 2014



RIDICARE TOPO ING. PODILA C. <i>Podila</i>	REDACTAT ING. DUMITREASA F. <i>Dumitrea</i>	VERIFICAT ING. BONCIA D. <i>Boncia</i>	PLANSA NR.	19
---	--	---	------------	----

PLAN SITUATIE A1 LOT 1 NADLAC - PECICA

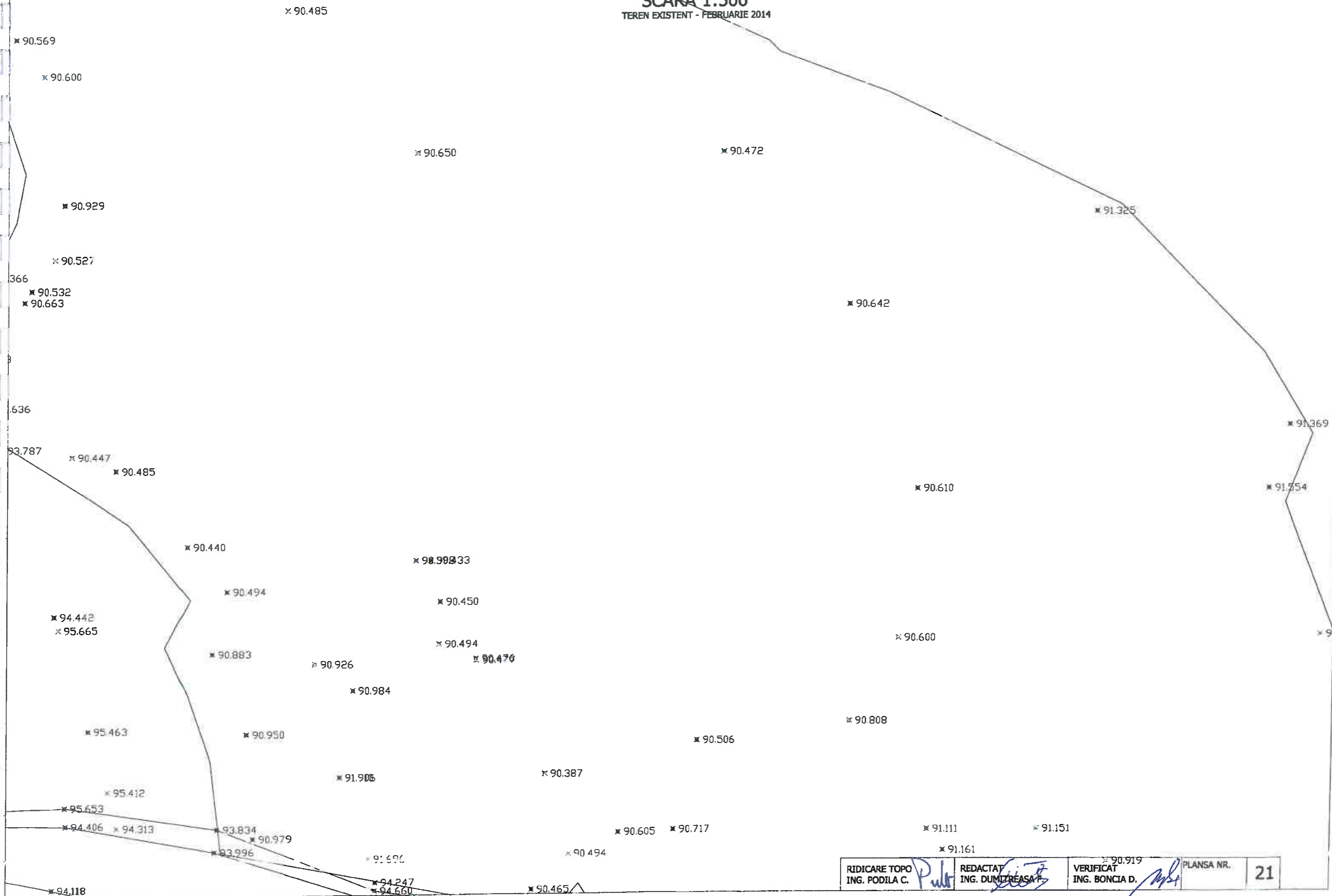
SCARA 1:500
TEREN EXISTENT - FEBRUARIE 2014



RIDICARE TOPO ING. PODILA C. <i>Podila</i>	REDACTAT ING. DUMITREASA F. <i>Dumitrea</i>	VERIFICAT ING. BONCIA D. <i>Boncia</i>	PLANSA NR.	20
---	--	---	------------	----

PLAN SITUATIE A1 LOT 1 NADLAC - PECICA

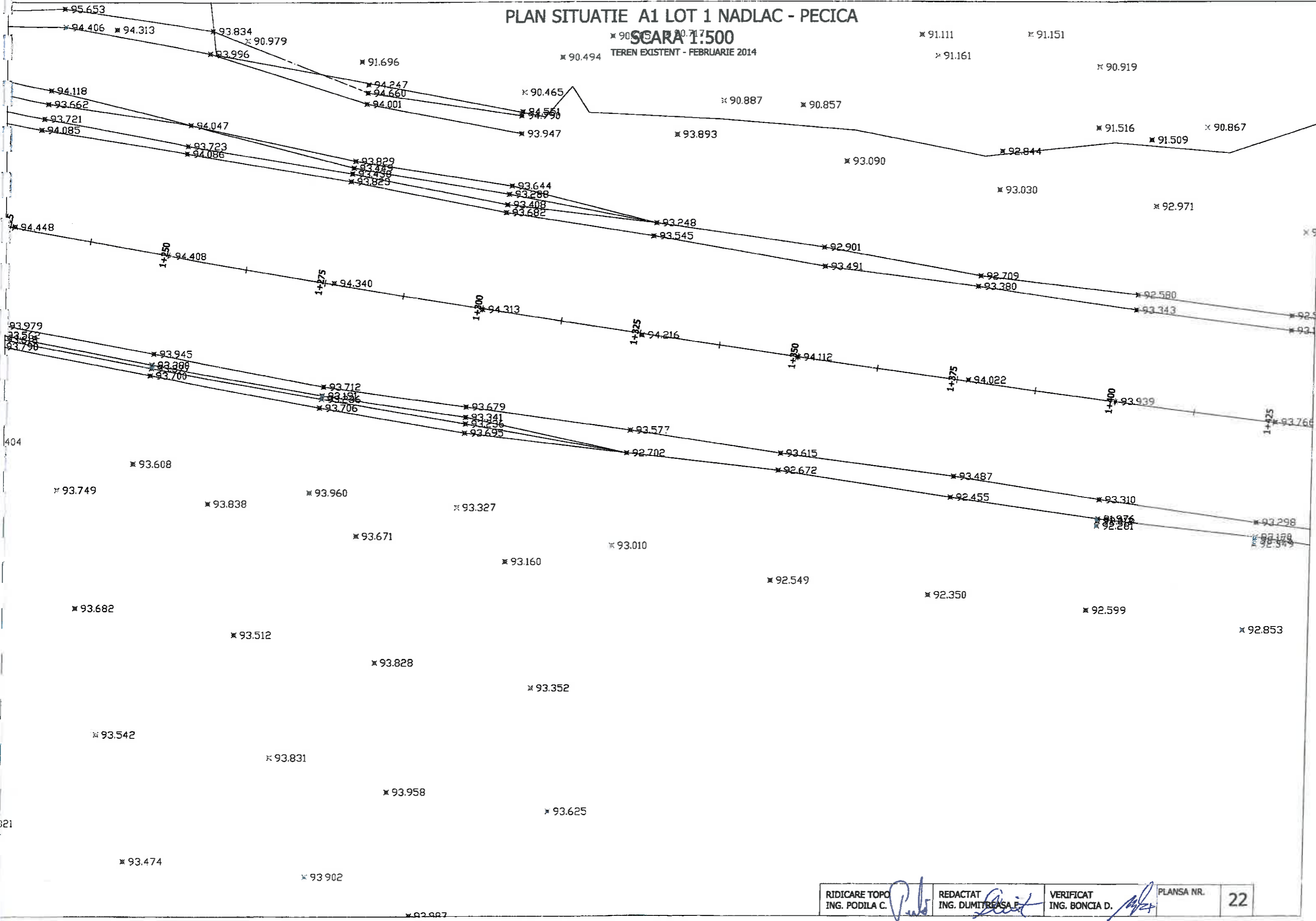
SCARA 1:500
TEREN EXISTENT - FEBRUARIE 2014



PLAN SITUATIE A1 LOT 1 NADLAC - PECICA

SCARA 1:500


TEREN EXISTENT - FEBRUARIE 2014



RIDICARE TOPO ING. PODILA C. <i>Podila</i>	REDACTAT ING. DUMITREASA F. <i>Dumitrea</i>	VERIFICAT ING. BONCIA D. <i>Boncia</i>	PLANSĂ NR. 22
---	--	---	------------------


PLAN SITUATIE A1 LOT 1 NADLAC - PECICA

SCARA 1:500
TEREN EXISTENT - FEBRUARIE 2014



PLAN SITUATIE A1 LOT 1 NADLAC - PECICA

SCARA 1:500
TEREN EXISTENT - FEBRUARIE 2014



RIDICARE TOPO ING. PODILA C. <i>Podila</i>	REDACTAT ING. DUMITREASA F. <i>Dumitrea</i>	VERIFICAT ING. BONCIA D. <i>Boncia</i>	PLANSA NR. 24
---	--	---	------------------

PLAN SITUATIE A1 LOT 1 NADLAC - PECICA

SCARA 1:500

TEREN EXISTENT - FEBRUARIE 2014

✕ 92.491	✕ 93.346	✕ 93.973	✕ 93.717	✕ 93.728
✕ 92.799	✕ 93.545	✕ 93.747	✕ 93.631	✕ 93.399
✕ 93.459	✕ 93.632	✕ 93.431	✕ 93.149	✕ 93.032
✕ 93.975	✕ 93.561	✕ 93.199	✕ 92.812	✕ 92.689
✕ 93.377	✕ 93.304	✕ 93.046	✕ 92.756	✕ 92.652

REDUCARE TOPO
ING. PODILA C.

REDACTAT
ING. DUMITREASA F.

VERIFICAT
ING. BONCIA D.

PLANS NR.

25

PLAN SITUATIE A1 LOT 1 NADLAC - PECICA

SCARA 1:500

TEREN EXISTENT - FEBRUARIE 2014

x 93.046

x 92.730

x 92.652

x 93.226

x 93.231

x 93.031

x 92.694

x 92.679

x 93.046

x 93.150

x 93.192

x 92.911

x 93.013

x 93.205

x 93.562

x 93.440

x 93.229

x 93.144

x 93.265

x 93.350

x 93.458

x 93.457

x 93.238

x 93.305

x 93.169

x 93.272

x 93.180

x 93.073

x 93.250

x 93.010

x 93.043

x 92.951

x 93.190

x 93.354

x 93.083

RIDICARE TOPO
ING. PODILA C.

x 93.083
ING. DUMITREASA F.

VERIFICAT
ING. BONCIA D.

PLANSA NR.


26

x 93.112

PLAN SITUATIE A1 LOT 1 NADLAC - PECICA

SCARA 1:500

TEREN EXISTENT - FEBRUARIE 2014



RIDICARE TOPO ING. PODILA C.	REDACTAT ING. DUMITREASA F.	VERIFICAT ING. BONCIA D.	PLANS NR.	27
---------------------------------	--------------------------------	-----------------------------	-----------	----

PLAN SITUATIE A1 LOT 1 NADLAC - PECICA

SCARA 1:500

TEREN EXISTENT - FEBRUARIE 2014

✕ 93.715 ✕ 93.827 ✕ 93.723 ✕ 93.819

✕ 93.694 ✕ 93.977 ✕ 94.041 ✕ 94.027 ✕ 93.922

✕ 93.820 ✕ 94.107 ✕ 94.131 ✕ 94.097 ✕ 93.997

✕ 94.060 ✕ 94.185 ✕ 94.136 ✕ 93.637 ✕ 93.624

✕ 94.012 ✕ 94.122 ✕ 93.960 ✕ 93.880 ✕ 93.499

✕ 93.883 ✕ 94.118 ✕ 94.025 ✕ 93.976 ✕ 93.714

✕ 93.948 ✕ 93.936 ✕ 94.023 ✕ 93.944 ✕ 93.616

✕ 93.781 ✕ 93.836

RIDICARE TOPO ING. PODILA C. ✕ 93.900	REDACTAT ING. DUMITRESCU F.	VERIFICAT ING. BONCIA D.	PLANSA NR. 28
---	--------------------------------	-----------------------------	------------------

PLAN SITUATIE A1 LOT 1 NADLAC - PECICA

SCARA 1:500

TEREN EXISTENT - FEBRUARIE 2014

✕ 93.781 ✕ 93.836 ✕ 93.900 ✕ 93.792 ✕ 93.244

✕ 93.463 ✕ 93.644 ✕ 93.661 ✕ 93.399 ✕ 92.777

✕ 93.200 ✕ 93.261 ✕ 93.454 ✕ 93.244 ✕ 92.393

✕ 92.970 ✕ 93.219 ✕ 93.260 ✕ 92.840 ✕ 91.888

✕ 93.103 ✕ 93.180 ✕ 92.807 ✕ 92.613 ✕ 91.201

✕ 93.027 ✕ 93.189 ✕ 92.663 ✕ 92.068 ✕ 90.677

✕ 92.896 ✕ 92.690 ✕ 92.404 ✕ 91.641 ✕ 90.22

RIDICARE TOPO ING. PODILA C. <i>P. Podila</i>	REDACTAT ING. DUMITREASA F. <i>D. Dumitrescu</i>	VERIFICAT ING. BONCIA D. <i>B. Boncia</i>	PLANSA NR.	29
--	---	--	------------	----

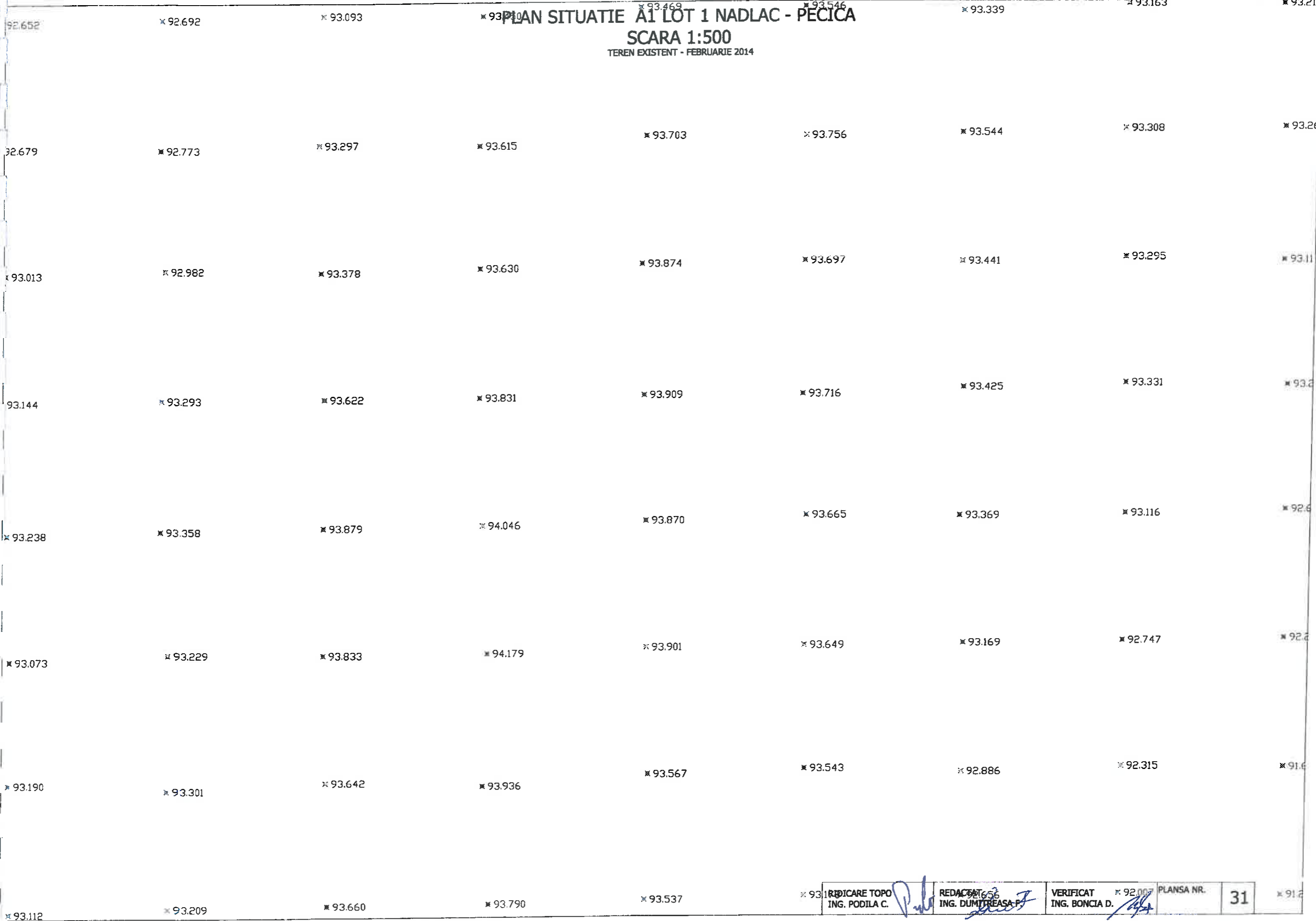
PLAN SITUATIE A1 LOT 1 NADLAC - PECICA

SCARA 1:500

TEREN EXISTENT - FEBRUARIE 2014

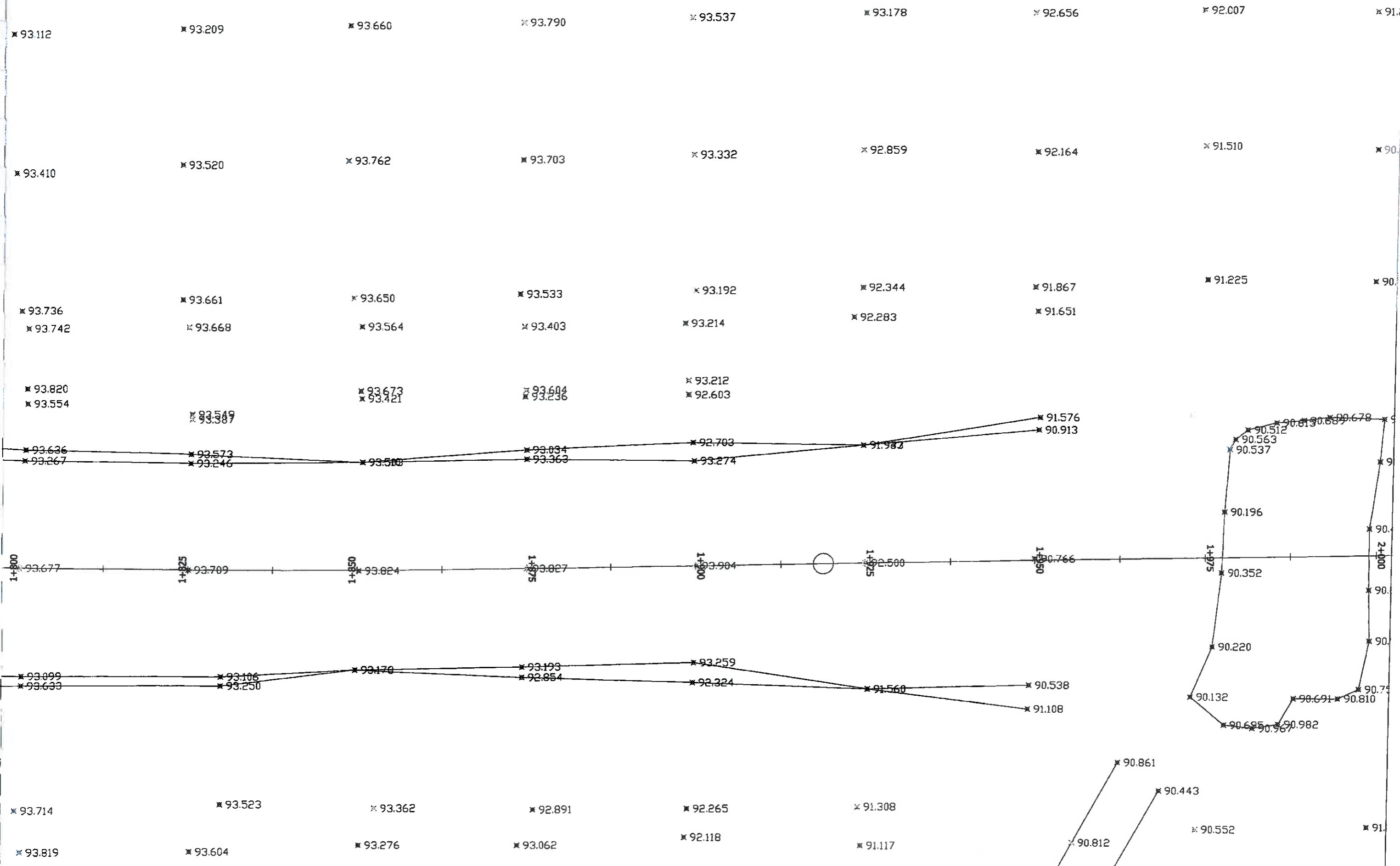
3.728	✕ 93.903	✕ 93.932	✕ 93.861	✕ 93.490	✕ 92.982	✕ 92.879	✕ 92.897	✕ 92.923
33.399	✕ 93.467	✕ 93.699	✕ 93.766	✕ 93.316	✕ 93.124	✕ 93.026	✕ 92.970	✕ 93.011
3.032	✕ 93.253	✕ 93.488	✕ 93.482	✕ 93.450	✕ 93.084	✕ 92.865	✕ 92.873	✕ 92.82
92.689	✕ 92.823	✕ 93.120	✕ 93.384	✕ 93.318	✕ 93.213	✕ 93.177	✕ 93.056	✕ 93.03
92.652	✕ 92.692	✕ 93.093	✕ 93.450	✕ 93.469	✕ 93.546	✕ 93.339	✕ 93.163	✕ 93.212

PLAN SITUATIE A1 LOT 1 NADLAC - PECICA
 SCARA 1:500
 TEREN EXISTENT - FEBRUARIE 2014

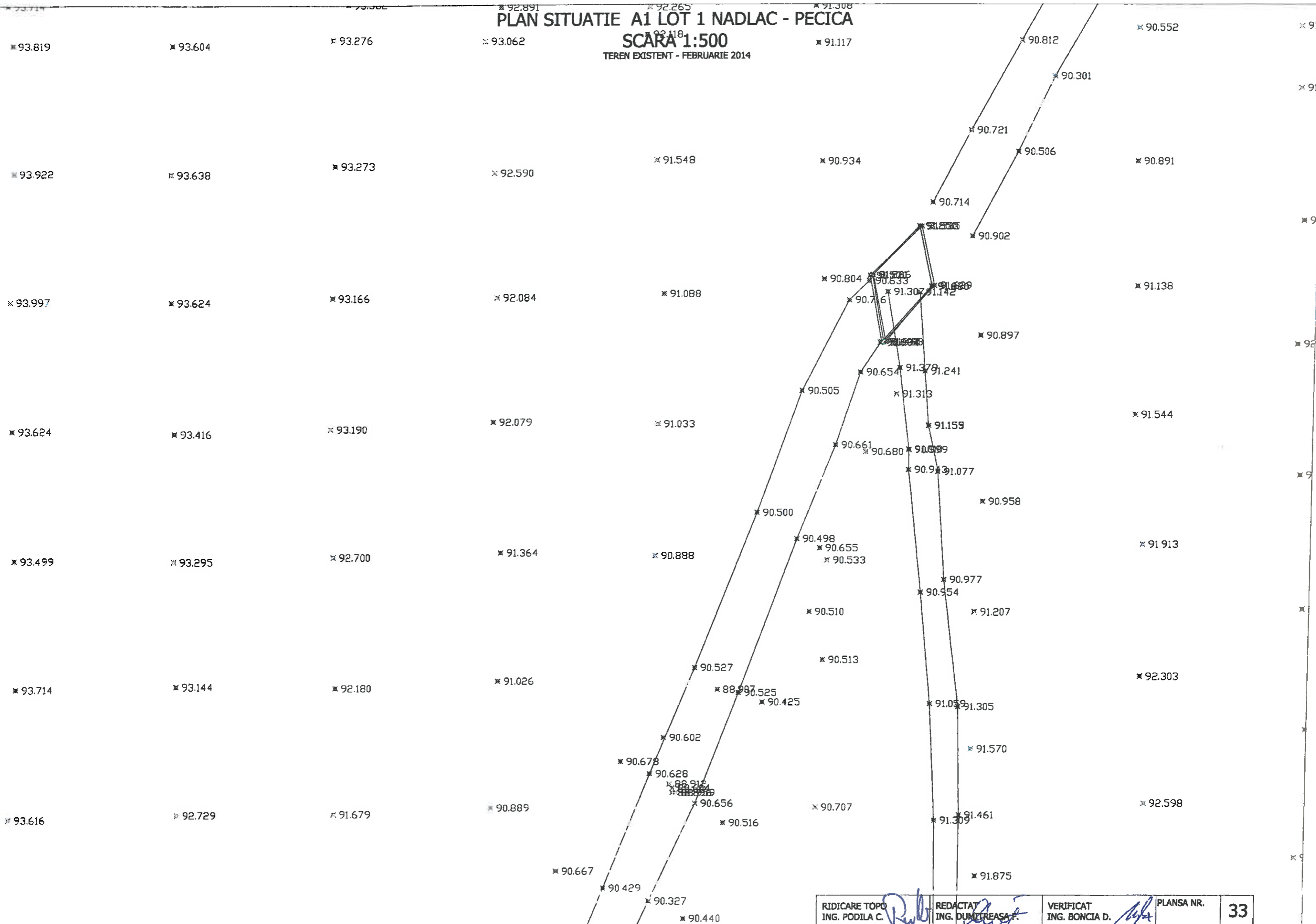


PLAN SITUATIE A1 LOT 1 NADLAC - PECICA

SCARA 1:500
TEREN EXISTENT - FEBRUARIE 2014



PLAN SITUATIE A1 LOT 1 NADLAC - PECICA
 SCARA 1:500
 TEREN EXISTENT - FEBRUARIE 2014

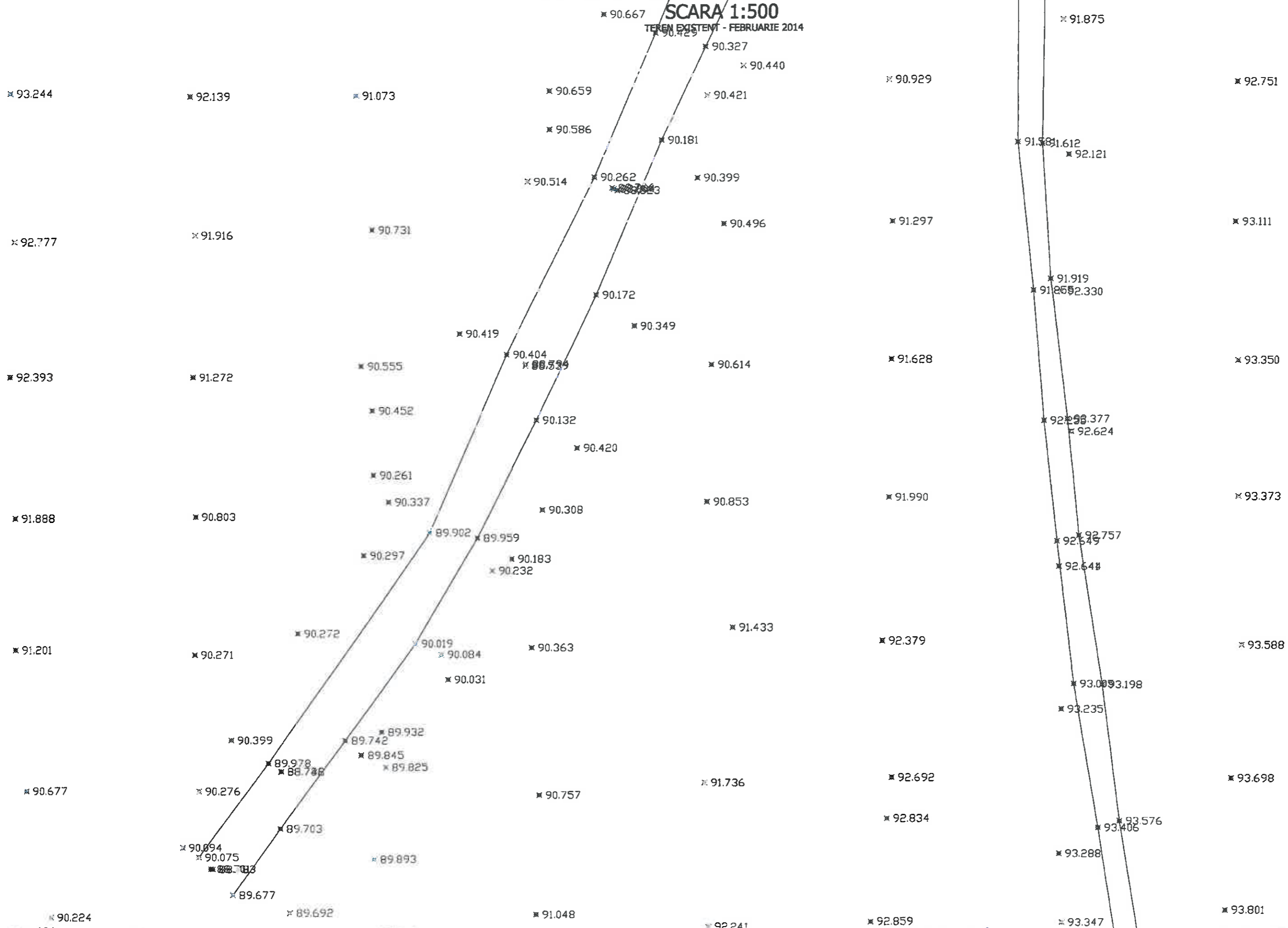


RIDICARE TOPO ING. PODILA C. <i>Rub</i>	REDACTAT ING. DUMITRESCU F. <i>Dum</i>	VERIFICAT ING. BONCIA D. <i>Bon</i>	PLANSĂ NR. 33
--	---	--	-------------------------

PLAN SITUATIE A1 LOT 1 NADLAC - PECICA

SCARA 1:500

TEREN EXISTENT - FEBRUARIE 2014



PLAN SITUATIE A1 LOT 1 NADLAC - PECICA

SCARA 1:500

TEREN EXISTENT - FEBRUARIE 2014

✕ 93.212

✕ 91.588

✕ 93.260

✕ 93.028

✕ 91.453

✕ 91.717

✕ 93.117

✕ 92.770

✕ 91.289

✕ 91.395

✕ 91.949

✕ 93.246

✕ 92.417

✕ 90.973

✕ 91.441

✕ 92.135

✕ 92.656

✕ 91.996

✕ 91.348

✕ 91.225

✕ 91.268

✕ 91.772

✕ 92.458

✕ 92.235

✕ 91.432

✕ 91.138

✕ 91.112

✕ 91.577

✕ 92.291

✕ 92.834

✕ 91.652

✕ 91.009

✕ 91.183

✕ 91.346

✕ 92.049

✕ 92.427

✕ 92.925

✕ 91.408

✕ 91.221

✕ 90.815

✕ 91.198

✕ 91.146


✕ 91.683

✕ 92.358 RIDICARE TOPO ING. PODILA C.	✕ 91.679 REDACTAT ING. DUMITRESCU F.	✕ 92.879 VERIFICAT ING. BONCIA D.	PLANSĂ NR. 36
---	--	---	------------------

PLAN SITUATIE A1 LOT 1 NADLAC - PECICA

SCARA 1:500

TEREN EXISTENT - FEBRUARIE 2014



PLAN SITUATIE A1 LOT 1 NADLAC - PECICA

SCARA 1:500
TEREN EXISTENT - FEBRUARIE 2014

✕ 91.276	✕ 92.272	✕ 93.193	✕ 94.109	✕ 94.137	✕ 94.267
✕ 91.376		✕ 93.368	✕ 94.395	✕ 94.248	
	✕ 92.688		✕ 94.263	✕ 94.506	✕ 94.150
✕ 91.865		✕ 93.688	✕ 94.657	✕ 93.934	
	✕ 93.094		✕ 94.345	✕ 94.070	✕ 93.642
✕ 92.341		✕ 93.901	✕ 94.399	✕ 93.523	
	✕ 93.383		✕ 94.269	✕ 93.587	✕ 93.669
✕ 92.642		✕ 93.859	✕ 94.326	✕ 93.417	
	✕ 93.523		✕ 94.114	✕ 93.801	✕ 93.458
✕ 93.007		✕ 93.712	✕ 94.061	✕ 93.575	✕ 93.641
	✕ 93.365		✕ 93.712	✕ 93.929	✕ 93.891
✕ 93.103		✕ 93.408	✕ 94.069	✕ 93.953	
	✕ 93.501		✕ 93.585	✕ 94.128	✕ 94.294
✕ 93.231		✕ 93.434	✕ 94.047	✕ 94.398	
			✕ 93.738		

PLAN SITUATIE A1 LOT 1 NADLAC - PECICA

SCARA 1:500

TEREN EXISTENT - FEBRUARIE 2014

✕ 93.231

✕ 93.434

✕ 94.398

✕ 93.659

✕ 93.738

✕ 94.369

✕ 94.431

✕ 93.567

✕ 93.946

✕ 94.116

✕ 94.460

✕ 94.080

✕ 93.811

✕ 94.472

✕ 94.495

✕ 93.686

✕ 94.060

✕ 94.251

✕ 94.460

✕ 94.123

✕ 94.027

✕ 94.458

✕ 94.358

✕ 93.892

✕ 94.077

✕ 94.299

✕ 94.455

✕ 94.174

✕ 94.116

✕ 94.271

✕ 94.157

✕ 94.091

✕ 94.106

✕ 94.098

✕ 94.162

✕ 94.177

✕ 93.914

✕ 93.939

✕ 94.299

✕ 93.982

✕ 93.889

✕ 93.655

✕ 93.985

✕ 93.970

✕ 93.538

✕ 93.622

✕ 94.202

✕ 93.991

✕ 93.521

✕ 93.211

✕ 93.560

✕ 93.873

✕ 93.530

✕ 93.131

✕ 93.016

✕ 93.039

✕ 93.169

✕ 93.534

✕ 93.872

PLAN SITUATIE A1 LOT 1 NADLAC - PECICA

SCARA 1:500

TEREN EXISTENT - FEBRUARIE 2014

	✕ 91.499	✕ 91.510	✕ 92.440	✕ 92.739	✕ 92.980	✕ 93.205	✕ 93.102 ✕ 93.111
✕ 91.588							
✕ 91.447	✕ 91.697	✕ 92.330	✕ 92.839	✕ 93.219	✕ 93.369	✕ 93.475	✕ 93.77
✕ 91.567	✕ 92.224	✕ 92.864	✕ 93.407	✕ 93.659	✕ 93.708	✕ 93.864	✕ 93.994
68							
✕ 91.811	✕ 92.705	✕ 93.344	✕ 93.585	✕ 93.909	✕ 94.091	✕ 94.147	✕ 94.176
564							
✕ 92.081	✕ 92.744	✕ 93.418	✕ 93.728	✕ 94.021	✕ 94.357	✕ 94.553	
60							

PLAN SITUATIE A1 LOT 1 NADLAC - PECICA

SCARA 1:500

TEREN EXISTENT - FEBRUARIE 2014

17	* 92.482	* 93.032	* 93.497	* 93.898	* 94.253	* 94.478	* 94.761	* 94.786
49	* 92.733	* 93.390	* 93.841	* 94.141	* 94.382	* 94.565	* 94.712	* 94.862
35	* 92.944	* 93.508	* 93.884	* 94.277	* 94.550	* 94.602	* 94.836	* 94.915
58	* 93.044	* 93.521	* 94.099	* 94.345	* 94.576	* 94.679	* 94.638	* 94.876
34	* 93.192	* 93.482	* 93.751	* 93.983	* 94.302	* 94.491	* 94.631	* 94.781
25	* 93.102	* 93.304	* 93.464	* 93.737	* 94.117	* 94.326	* 94.570	* 94.720
72	* 93.322	* 93.279	* 93.170	* 93.418	* 93.331	* 94.316	* 94.491	* 94.542

PLAN SITUATIE AI LOT 1 NADLAC REGICA

SCARA 1:500
TEREN EXISTENT - FEBRUARIE 2014



PLAN SITUATIE A1 LOT 1 NADLAC - PECICA


SCARA 1:500

TEREN EXISTENT - FEBRUARIE 2014

4.431	* 94.280	* 94.030	* 93.880	* 93.890	* 93.930	* 94.130	* 94.210	* 94.310
4.495	* 94.250	* 94.080	* 94.110	* 94.210	* 94.110	* 94.170	* 94.460	* 94.560
94.358	* 94.290	* 94.250	* 94.270	* 94.340	* 94.360	* 94.520	* 94.660	* 94.810
94.157	* 94.260	* 94.430	* 94.590	* 94.550	* 94.120	* 94.570	* 94.830	* 95.010
.299	* 94.620	* 94.510	* 94.670	* 94.620	* 94.580	* 94.760	* 94.910	* 94.980
94.202	* 94.480	* 94.480	* 94.580	* 94.630	* 94.740	* 94.880	* 95.010	* 95.070
93.872	* 94.290	* 94.650	* 94.730	* 94.560	* 94.540	* 94.690	* 94.630	* 94.820


PLAN SITUATIE A1 LOT 1 NADLAC - PECICA

SCARA 1:500
TEREN EXISTENT - FEBRUARIE 2014



PLAN SITUATIE A1 LOT 1 NADLAC - PECICA

SCARA 1:500
TEREN EXISTENT - FEBRUARIE 2014

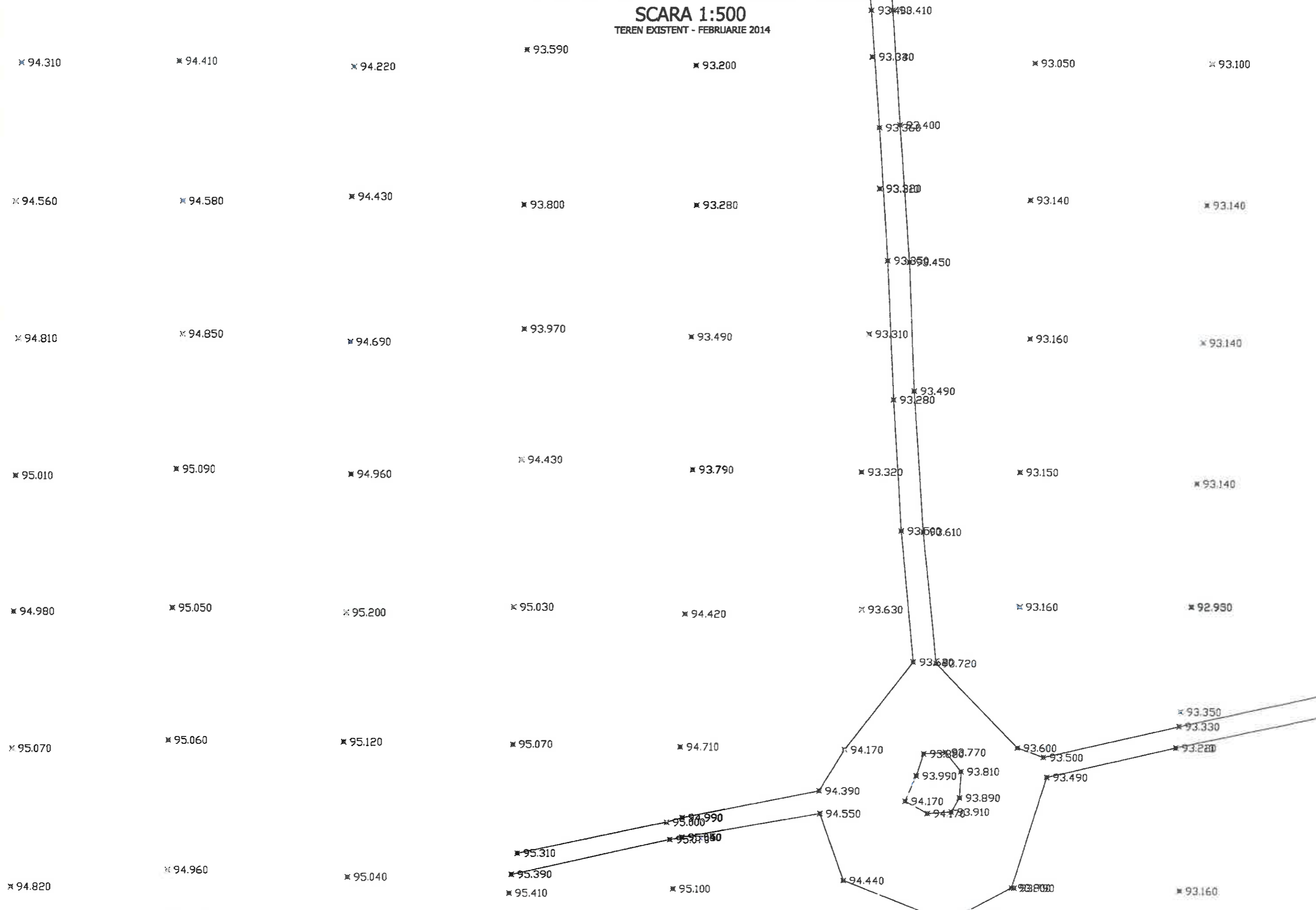


REDACTAT ING. DUMITRESCU	VERIFICAT ING. BONCIA D.	PLANS NR. 93.100	48
-----------------------------	-----------------------------	---------------------	----

PLAN SITUATIE A1 LOT 1 NADLAC - PECICA

SCARA 1:500

TEREN EXISTENT - FEBRUARIE 2014



RIDICARE TOPO ING. PODILA C.	REDACTAT ING. DUMITREASA E.	VERIFICAT ING. BONCIA D.	PLANSA NR.	49
---------------------------------	--------------------------------	-----------------------------	------------	----

PLAN SITUATIE A1 LOT 1 NADLAC - PECICA

SCARA 1:500
TEREN EXISTENT - FEBRUARIE 2014

1463

11

09

✕ 92.583 ✕ 92.678

✕ 92.638

✕ 92.605

✕ 92.523

✕ 92.635

✕ 92.788

✕ 92.454

✕ 92.731

✕ 92.786

✕ 92.494

✕ 92.439

✕ 92.718

✕ 92.332

✕ 92.497

✕ 92.708

✕ 92.860

✕ 92.763

✕ 92.719

✕ 92.868

✕ 92.708

✕ 92.799

✕ 92.887

✕ 93.093

✕ 92.933

✕ 93.129

✕ 93.317

✕ 93.513

✕ 93.576

RIDICARE TOPO
ING. PODILA C.

Paul

REDACTAT
ING. DUMITREASA F.

[Signature]

VERIFICAT
ING. BONCIA D.

[Signature]

PLANSĂ NR.

50

PLAN SITUATIE A1 LOT 1 NADLAC - PECICA

SCARA 1:500

TEREN EXISTENT - FEBRUARIE 2014

✕ 92.697

✕ 92.731

✕ 92.790

✕ 92.869

✕ 92.851

✕ 93.124

✕ 93.384

✕ 93.709

✕ 93.155

✕ 93.361

✕ 93.473

✕ 93.551

✕ 93.491

✕ 93.715

✕ 93.927

✕ 93.904

✕ 93.946

✕ 93.777

✕ 94.029

✕ 94.153

✕ 94.147

✕ 94.378

✕ 94.215

✕ 94.114

✕ 94.511

✕ 94.117

✕ 94.444

✕ 94.541

✕ 94.545

✕ 94.580

✕ 94.442

✕ 94.425

✕ 94.776

✕ 94.204

✕ 94.531

✕ 94.602

✕ 94.687

✕ 95.015

✕ 94.788

✕ 94.669

✕ 94.996

✕ 94.266

✕ 94.589

✕ 94.757

✕ 94.898

✕ 95.055

✕ 94.923

✕ 94.811

✕ 95.015

✕ 94.241

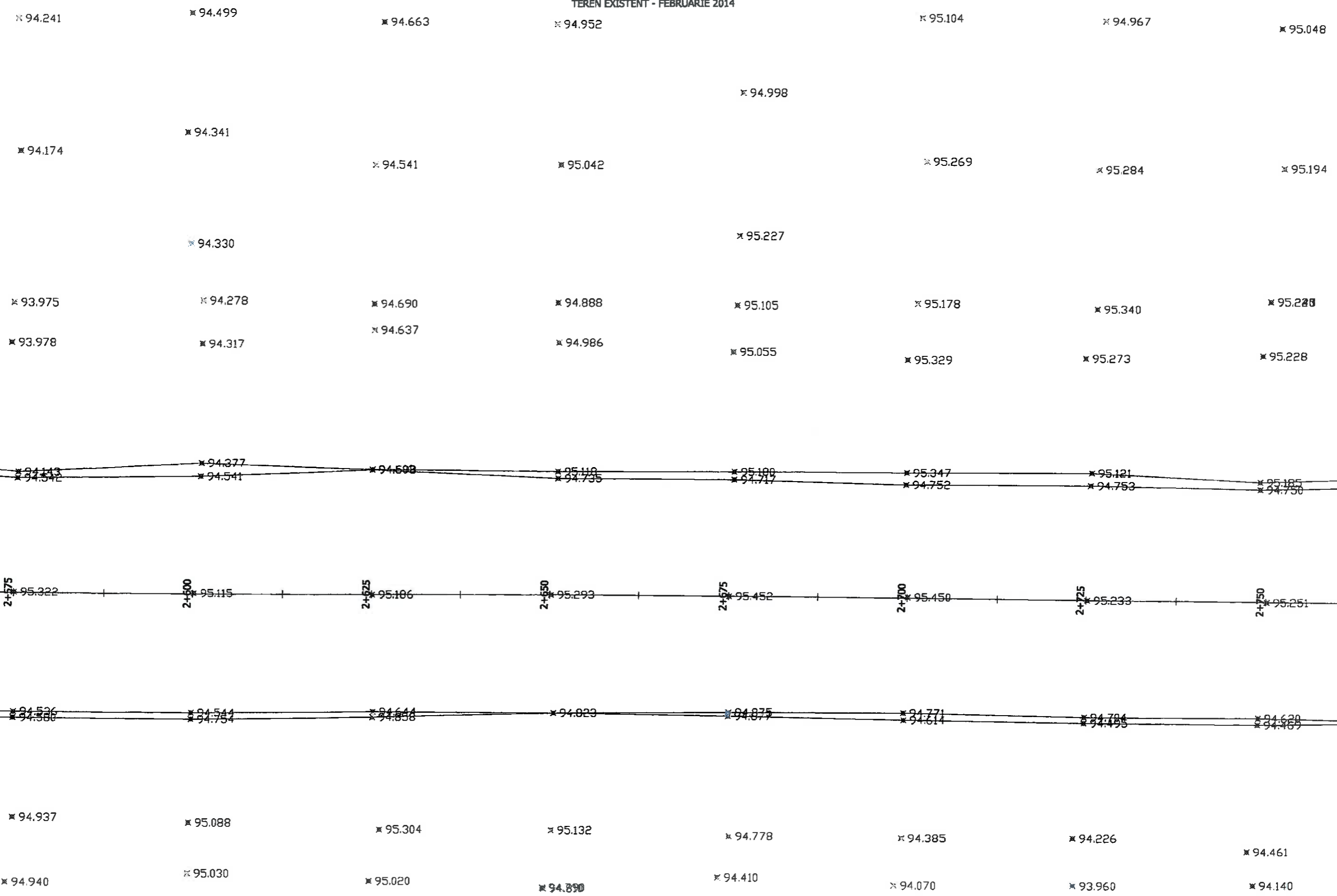
✕ 94.400

✕ 94.663

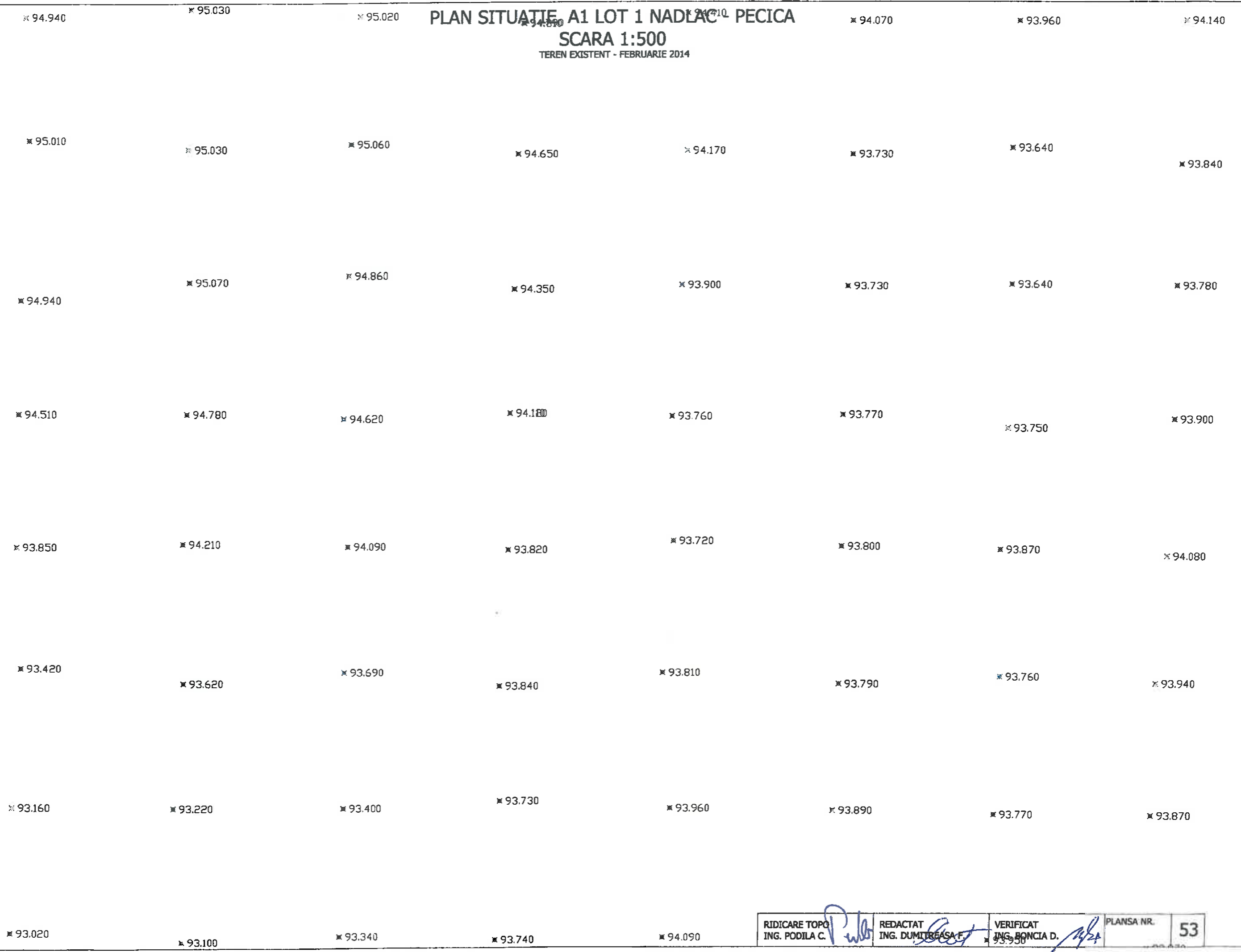
✕ 94.952

RIDICARE TOPO ING. PODILA C.	✕ 94.104 REDACTAT ING. DUMITREASA P.	✕ 94.967 VERIFICAT ING. BONCIA D.	PLANSĂ NR.	✕ 51048
---------------------------------	--	---	------------	---------

95.015
PLAN SITUATIE A1 LOT 1 NADLAC - PECICA
SCARA 1:500
 TEREN EXISTENT - FEBRUARIE 2014




PLAN SITUATIE A1 LOT 1 NADLAC PECICA
 SCARA 1:500
 TEREN EXISTENT - FEBRUARIE 2014



PLAN SITUATIE A1 LOT 1 NADLAC - PECICA

SCARA 1:500

TEREN EXISTENT - FEBRUARIE 2014



PLAN SITUATIE A1 LOT 1 NADLAC - PECICA

SCARA 1:500
TEREN EXISTENT - FEBRUARIE 2014

✕ 92.933	✕ 93.475	✕ 94.180		✕ 94.298	✕ 94.300	✕ 94.765	✕ 95.068	✕ 94.754
✕ 93.129	✕ 93.852	✕ 94.475		✕ 94.582	✕ 94.745	✕ 94.954	✕ 95.014	✕ 94.978
✕ 93.317	✕ 93.877	✕ 94.365		✕ 94.591	✕ 94.928	✕ 94.880	✕ 95.067	✕ 95.136
✕ 93.513	✕ 94.015	✕ 94.405		✕ 94.717	✕ 94.831	✕ 94.811	✕ 94.861	✕ 94.956
✕ 93.576	✕ 94.107	✕ 94.413	✕ 94.435		✕ 94.739	✕ 94.858	✕ 95.076	✕ 94.943


✱ 94.739
✱ 94.858
✱ 95.076
✱ 94.943
PLAN SITUATIE A1 LOT 1 NADLAC - PECICA
SCARA 1:500
 TEREN EXISTENT - FEBRUARIE 2014

✱ 93.709	✱ 94.214	✱ 94.640	✱ 94.776	✱ 94.726	✱ 94.904	✱ 94.942	✱ 95.011
			✱ 94.688				
✱ 93.904	✱ 94.292			✱ 94.678	✱ 94.792	✱ 95.062	✱ 95.160
		✱ 94.348					
			✱ 94.234				
✱ 94.114	✱ 94.170	✱ 94.166		✱ 94.529	✱ 94.650	✱ 94.999	✱ 95.211
			✱ 94.113				✱ 95.111
✱ 94.425	✱ 94.362	✱ 94.075			✱ 94.590	✱ 95.000	
				✱ 94.315			
			✱ 93.949				
✱ 94.669	✱ 94.378	✱ 94.105			✱ 94.613	✱ 94.818	✱ 94.965
✱ 94.811	✱ 94.635	✱ 94.276	✱ 94.223	✱ 94.319	✱ 94.423	✱ 94.766	✱ 94.865
✱ 95.048	✱ 94.881	✱ 94.730	✱ 94.365	✱ 94.297			

PLAN SITUATIE A1 LOT 1 NADLAC - PECICA

SCARA 1:500

TEREN EXISTENT - FEBRUARIE 2014



PLAN SITUATIE A1 LOT 1 NADLAC - PEGIGA

SCARA 1:500
TEREN EXISTENT - FEBRUARIE 2014




RIDICARE TOPO ING. PODILA C. <i>Podila</i>	REDACTAT ING. DUMITREASA F. <i>Dumitrescu</i>	VERIFICAT ING. BONCIA D. <i>Boncia</i>	PLANSĂ NR.	58
---	--	---	------------	----

PLAN SITUATIE A1 LOT 1 NADLAC - PECICA

SCARA 1:500

TEREN EXISTENT - FEBRUARIE 2014



PLAN SITUATIE A1 LOT 1 NADLAC - PECICA

SCARA 1:500

TEREN EXISTENT - FEBRUARIE 2014

754

✕ 94.632

✕ 94.346

✕ 94.606

✕ 95.059

✕ 95.046

✕ 94.987

✕ 95.179

✕ 95.128

✕ 95.231

✕ 95.127

✕ 95.298

✕ 95.399

✕ 95.128

✕ 95.220

✕ 95.383

✕ 95.208

RIDICARE TOPO
ING. PODILA C.



REDACTAT
ING. DUMITREASA F.



VERIFICAT
ING. BONCIA D.



PLANSĂ NR.

60

PLAN SITUATIE A1 LOT 1 NADLAC - PECICA

SCARA 1:500
TEREN EXISTENT - FEBRUARIE 2014

✕ 95.128

✕ 95.383

✕ 95.208

✕ 95.172

✕ 95.201

✕ 95.534

✕ 95.242

✕ 95.376

✕ 95.519

✕ 95.311

✕ 95.332

✕ 95.562

✕ 95.051

✕ 95.305

✕ 95.408

✕ 95.127

✕ 95.321

✕ 95.629

✕ 94.859

✕ 94.921

✕ 95.162

✕ 94.519

RIDICARE TOPO
ING. PODILA C.



REDACTAT
ING. DUMITREASA F.



VERIFICAT
ING. BONCJA D.




PLANSĂ NR.

61

PLAN SITUATIE A1 LOT 1 NADLAC - PECICA

SCARA 1:500
TEREN EXISTENT - FEBRUARIE 2014



PLAN SITUATIE A1 LOT 1 NADLAC - PECICA

SCARA 1:500

TEREN EXISTENT - FEBRUARIE 2014

* 94.420

* 94.488

* 94.543

* 93.869

* 93.940

* 94.112
* 94.060

* 94.243

* 94.210

* 94.328

* 94.334

* 94.422

* 94.383

* 94.630

* 93.920

* 94.240

* 94.270

* 93.900

* 94.120

* 94.190

* 94.010

* 93.960

* 94.170

* 93.990

* 93.860

* 94.170

* 94.030

* 93.850

* 94.030

* 94.170

* 94.030

* 94.230

* 94.260

RIDICARE TOPO
ING. PODILA C.

Podila C.

REDACTAT
ING. DUMITREASA E.

Dumitrescu E.

VERIFICAT
ING. BONCIA D.

Boncia D.

PLANSĂ NR.

63

PLAN SITUATIE A1 LOT 1 NADLAC - PECICA

SCARA 1:500

TEREN EXISTENT - FEBRUARIE 2014

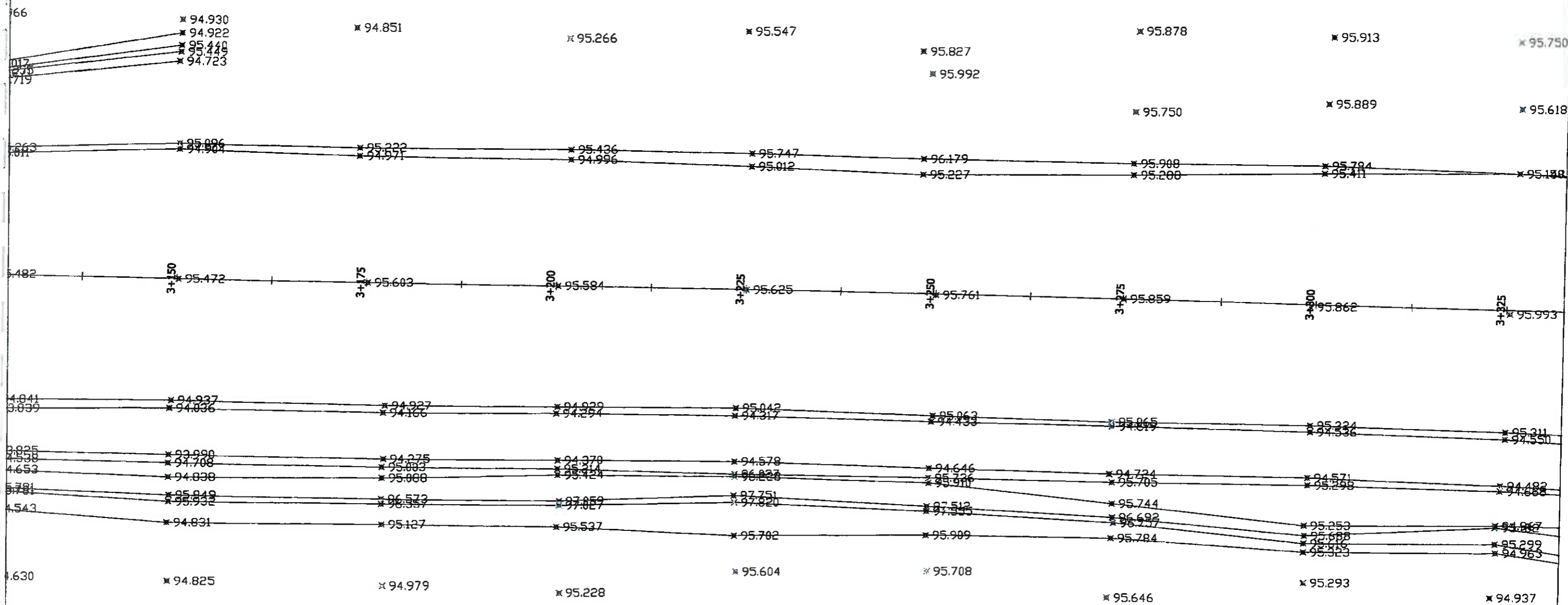
✕ 94.260
✕ 94.760
✕ 95.090
✕ 94.950
✕ 95.290
✕ 95.300
✕ 95.310
✕ 95.000
✕ 94.720
✕ 94.260
✕ 94.680
✕ 94.910
✕ 95.480
✕ 95.470
✕ 95.400
✕ 95.120
✕ 94.840
✕ 95.120
✕ 95.560
✕ 95.570
✕ 95.380
✕ 95.160
✕ 94.820

RIDICARE TOPO ING. PODILA C.	REDACTAT ING. DUMITREASA F.	VERIFICAT ING. BONCIA D.	PLANSA NR.	64
---------------------------------	--------------------------------	-----------------------------	------------	----

PLAN SITUATIE A1 LOT 1 NADLAC - PECICA

SCARA 1:500

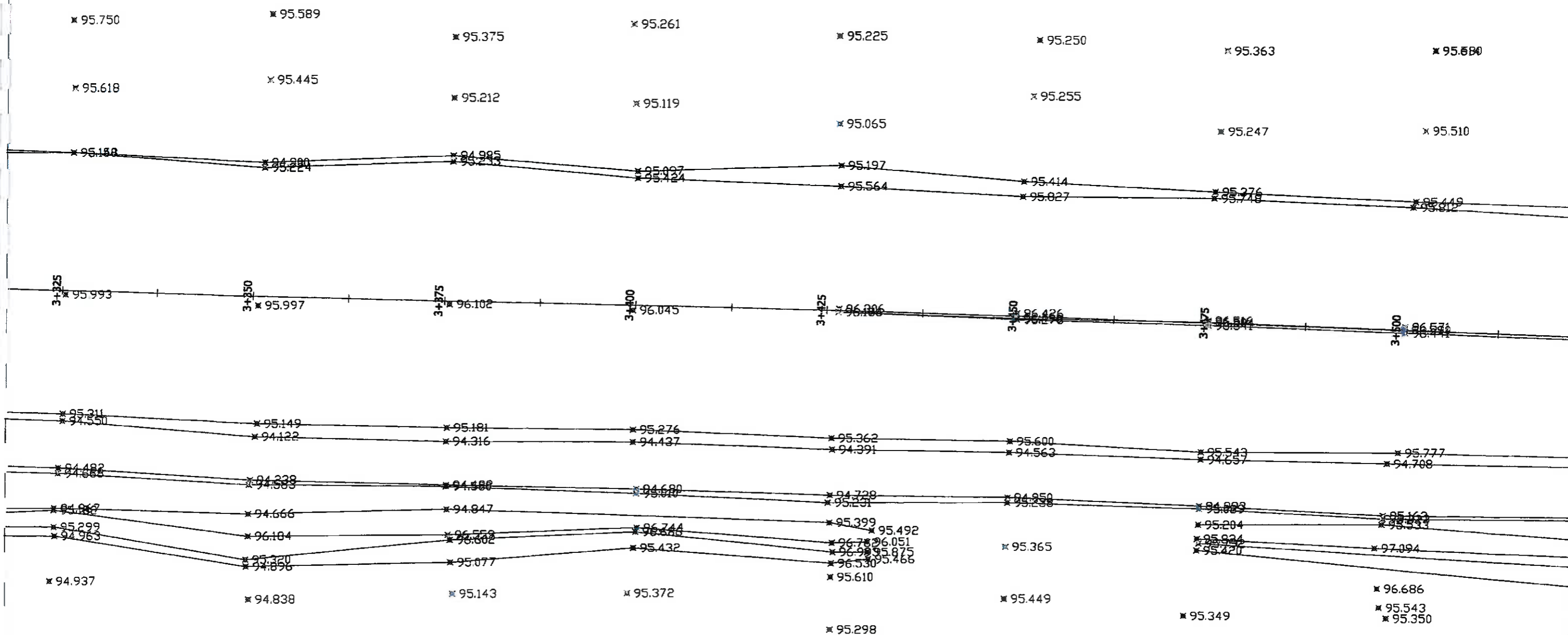
TEREN EXISTENT - FEBRUARIE 2014



PLAN SITUATIE A1 LOT 1 NADLAC - PECICA

SCARA 1:500

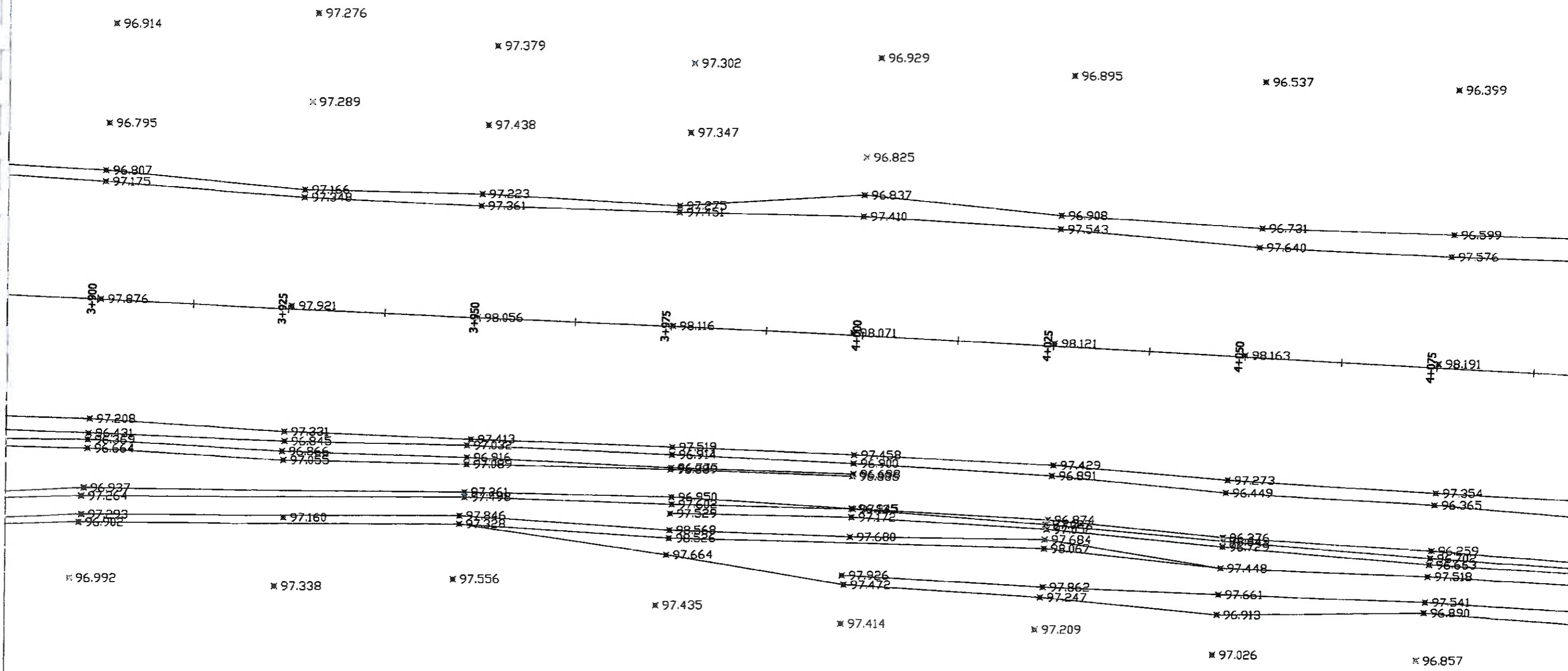
TEREN EXISTENT - FEBRUARIE 2014



PLAN SITUATIE A1 LOT 1 NADLAC - PECICA

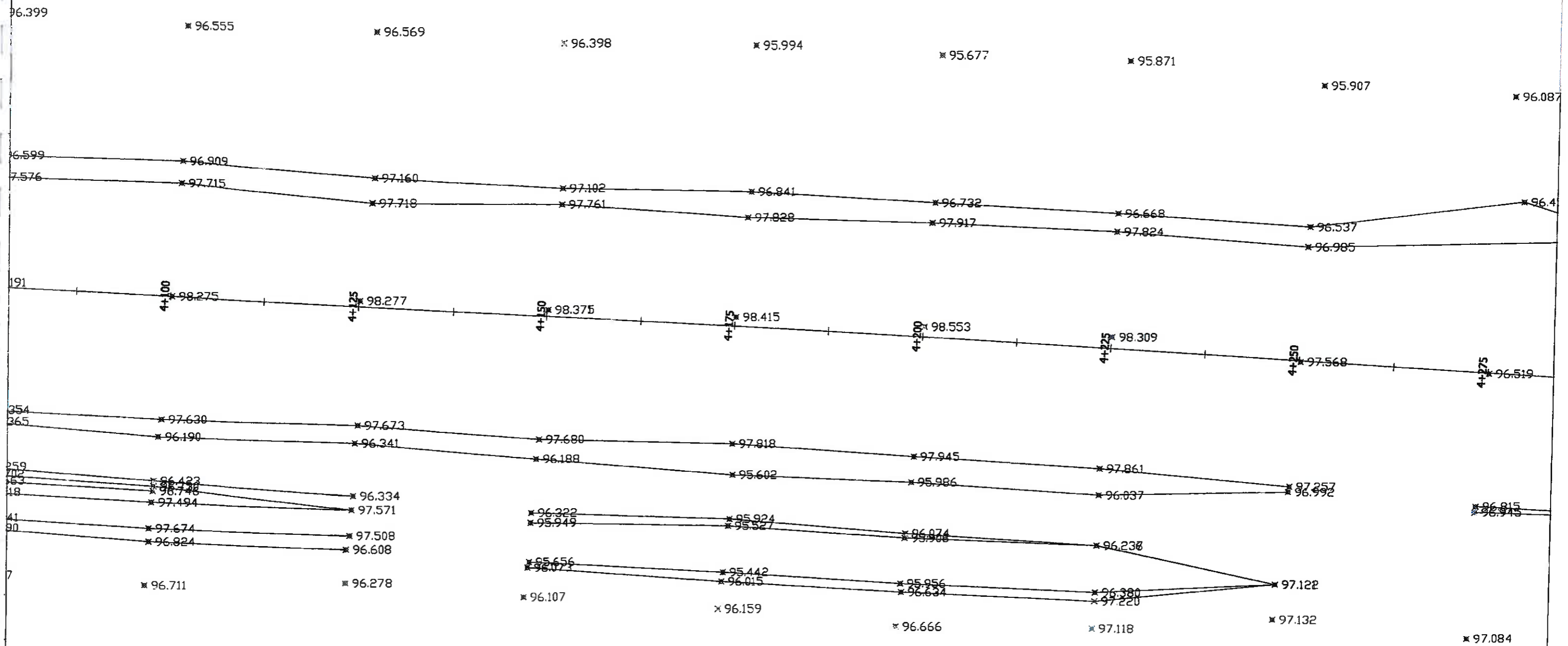
SCARA 1:500

TEREN EXISTENT - FEBRUARIE 2014



PLAN SITUATIE A1 LOT 1 NADLAC - PECICA

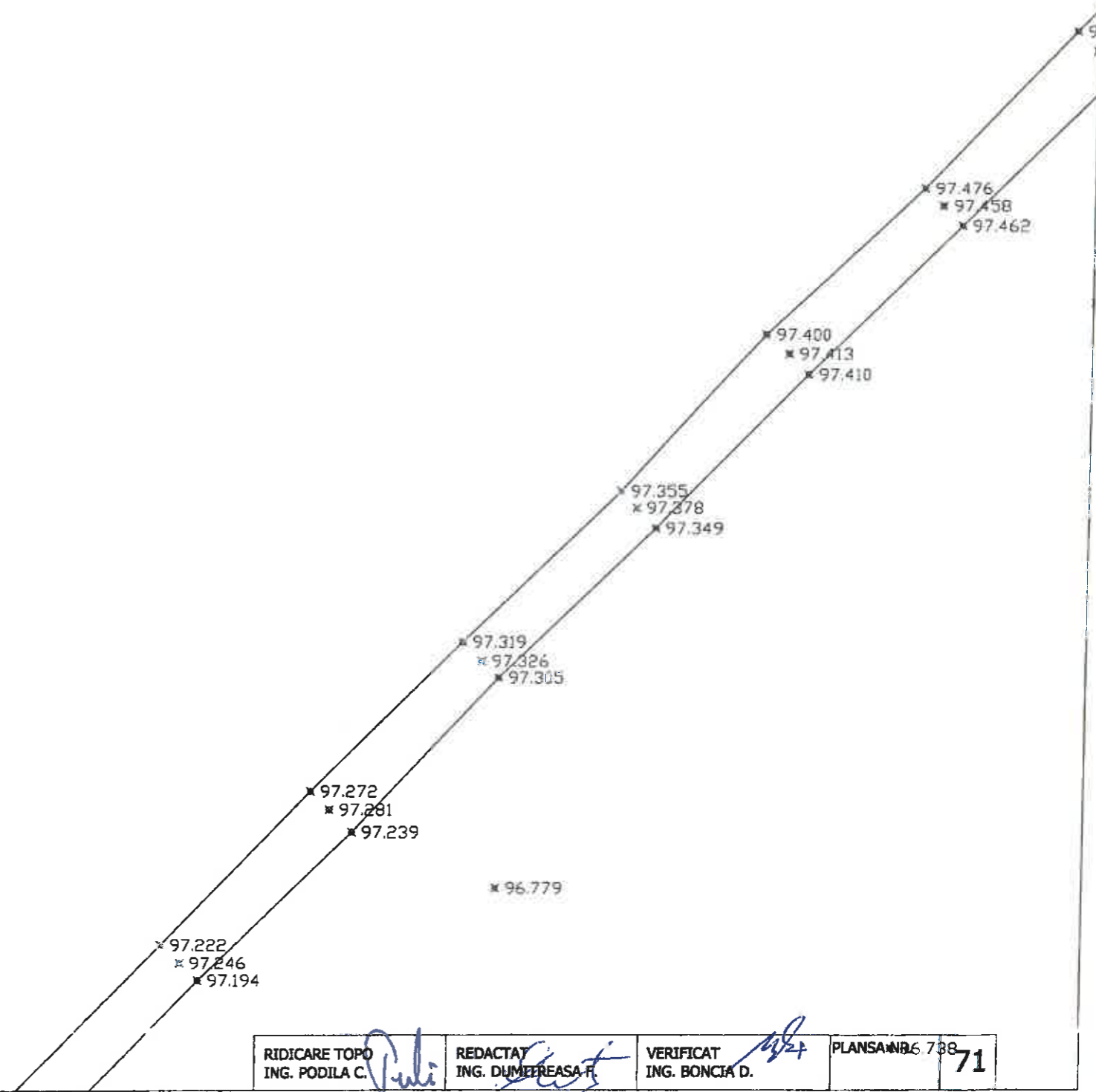
SCARA 1:500
TEREN EXISTENT - FEBRUARIE 2014



PLAN SITUATIE A1 LOT 1 NADLAC - PECICA

SCARA 1:500


TEREN EXISTENT - FEBRUARIE 2014



RIDICARE TOPO ING. PODILA C.	REDACTAT ING. DUMBRASA R.	VERIFICAT ING. BONCIA D.	PLANSANB 6738	71
---------------------------------	------------------------------	-----------------------------	---------------	----

PLAN SITUATIE A1 LOT 1 NADLAC - PECICA

SCARA 1:500
TEREN EXISTENT - FEBRUARIE 2014



RIDICARE TOPO ING. PODILA C.	REDACTAT ING. DIMETREASA P.	VERIFICAT ING. BONCIA D.	PLANSĂ NR.	72
---------------------------------	--------------------------------	-----------------------------	------------	----

PLAN SITUATIE A1 LOT 1 NADLAC - PECICA

SCARA 1:500

TEREN EXISTENT - FEBRUARIE 2014

✕ 96.236

✕ 96.056

✕ 96.226

✕ 96.066

RIDICARE TOPO
ING. PODILA C.

REDACTAT
ING. DUMITREASA F.

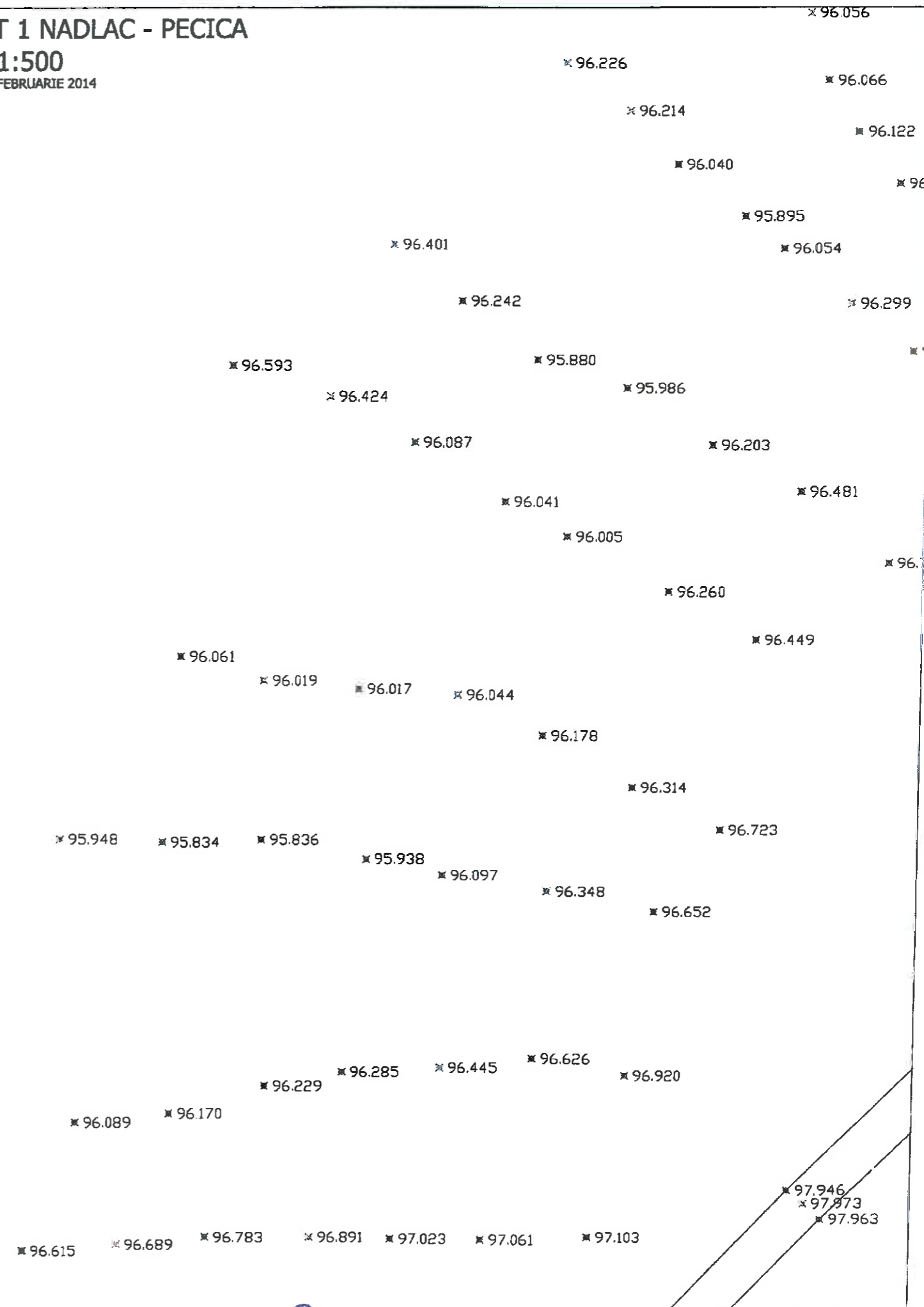
VERIFICAT ✕ 96.214
ING. BONCIA D.

PLANSA NR.

73 ✕ 96.122

PLAN SITUATIE A1 LOT 1 NADLAC - PECICA


SCARA 1:500
TEREN EXISTENT - FEBRUARIE 2014



RIDICARE TOPO ING. PODILA C.	REDACTAT ING. DUMITREASA F.	VERIFICAT ING. BONCIA D.	PLANSĂ NR. 97.946 98.003 98.024	74
---------------------------------	--------------------------------	-----------------------------	--	----

PLAN SITUATIE A1 LOT 1 NADLAC - PECICA

SCARA 1:500
TEREN EXISTENT - FEBRUARIE 2014




5.738

RIDICARE TOPO ING. PODILA C. <i>Pul</i>	REDACTAT ING. DUMPREASA F. <i>Dumpreasa</i>	VERIFICAT ING. BONCIA D. <i>Boncia</i>	PLANSA NR.
			76

PLAN SITUATIE A1 LOT 1 NADLAC - PECICA


SCARA 1:500

TEREN EXISTENT - FEBRUARIE 2014



PLAN SITUATIE A1 LOT 1 NADLAC - PECICA

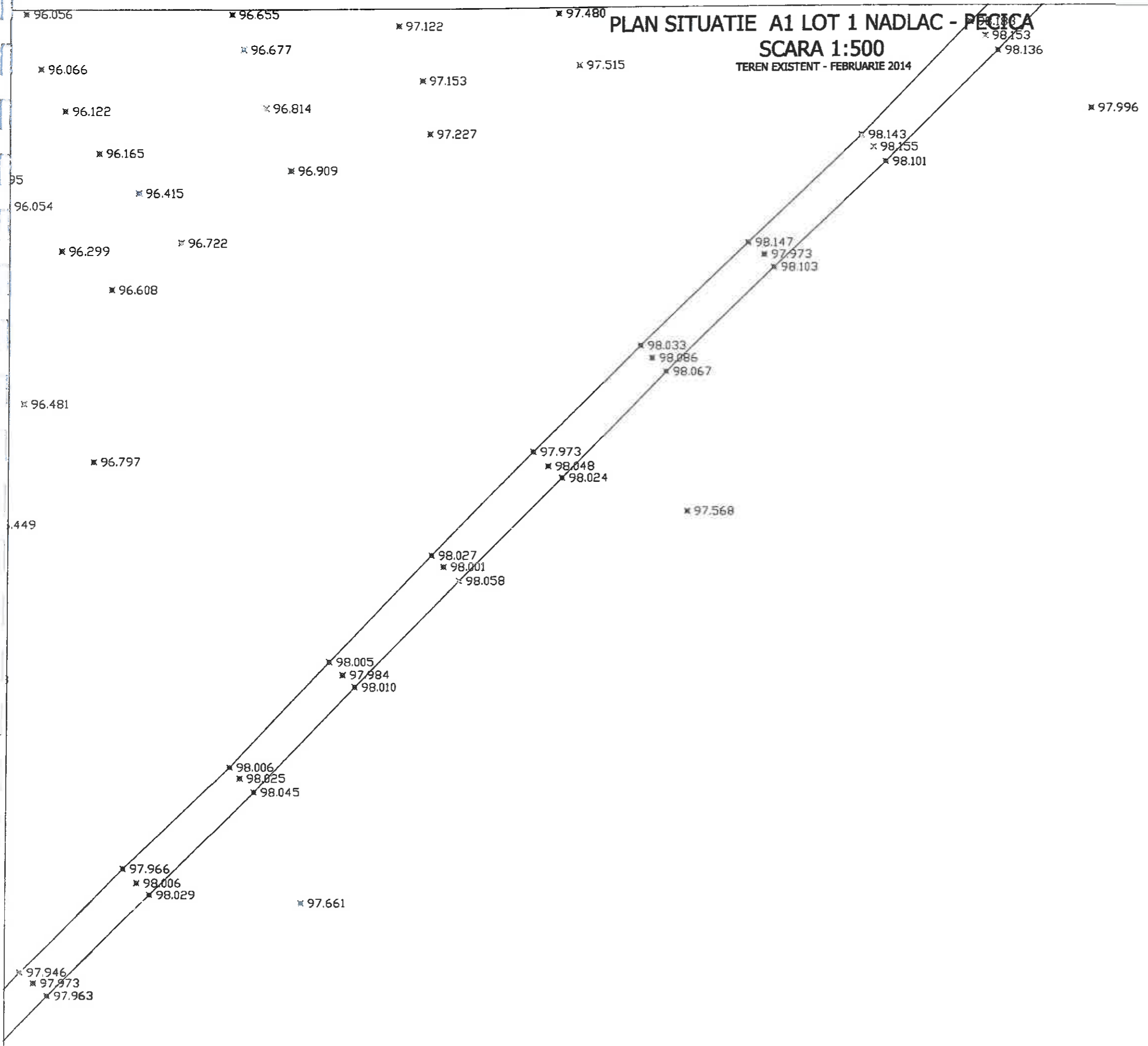
SCARA 1:500
TEREN EXISTENT - FEBRUARIE 2014



PLAN SITUATIE A1 LOT 1 NADLAC - PETICA

SCARA 1:500

TEREN EXISTENT - FEBRUARIE 2014

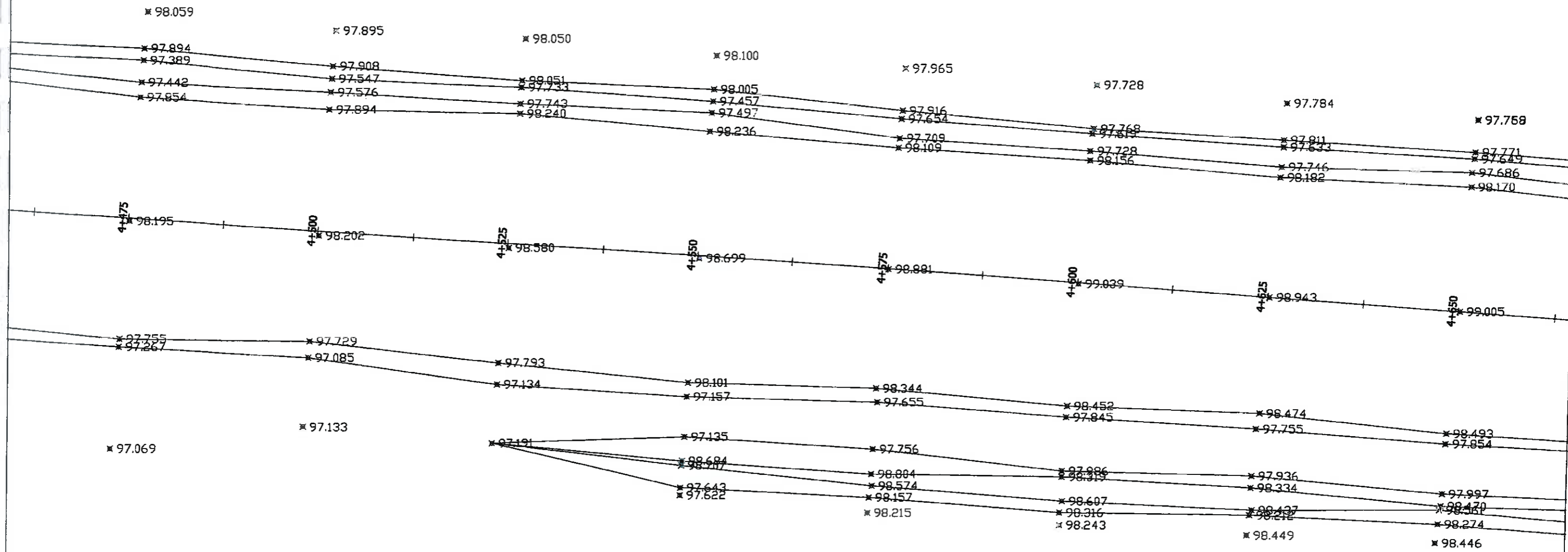


RIDICARE TOPO ING. PODILA C.	REDACTAT ING. DUMITREASA F.	VERIFICAT ING. BONCIA D.	PLANSĂ NR. 79
---------------------------------	--------------------------------	-----------------------------	------------------

PLAN SITUATIE A1 LOT 1 NADLAC - PECICA

SCARA 1:500

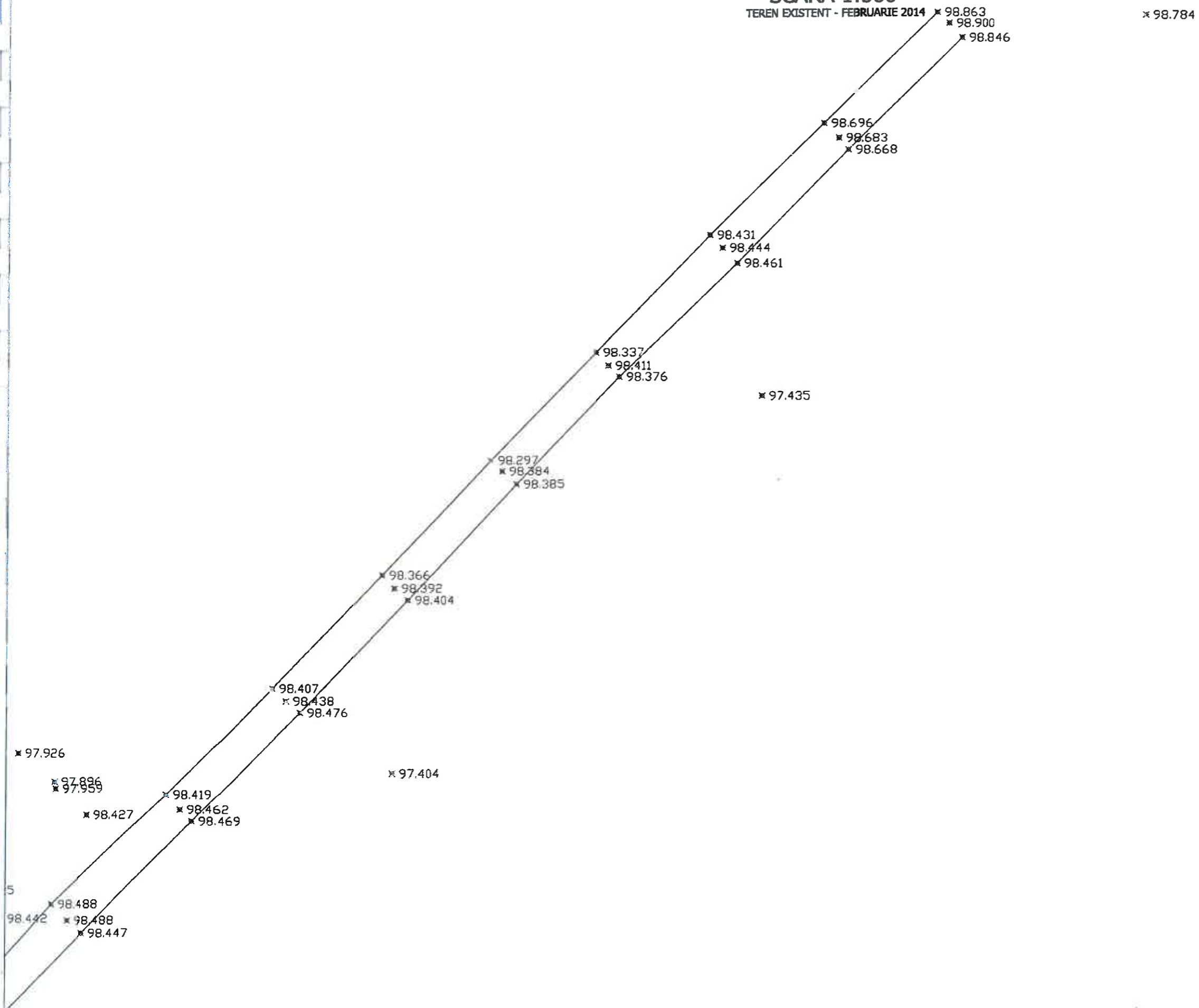
TEREN EXISTENT - FEBRUARIE 2014



PLAN SITUATIE A1 LOT 1 NADLAC - PECICA

SCARA 1:500

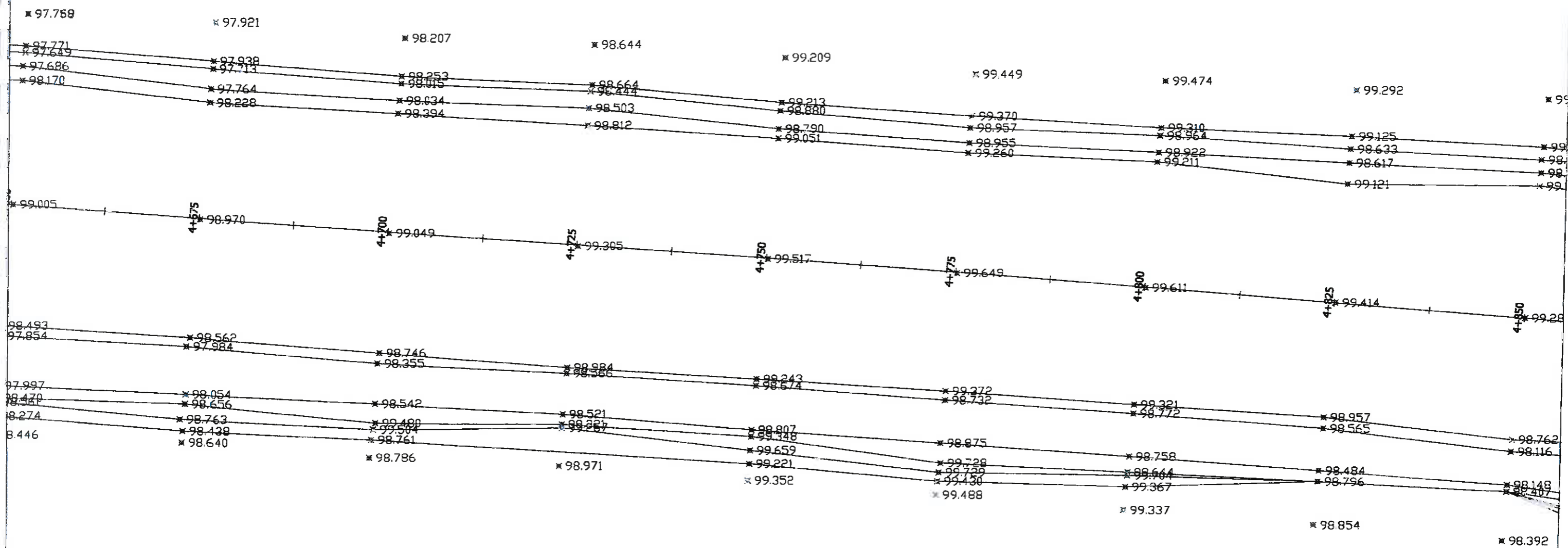
TEREN EXISTENT - FEBRUARIE 2014



PLAN SITUATIE A1 LOT 1 NADLAC - PECICA

SCARA 1:500

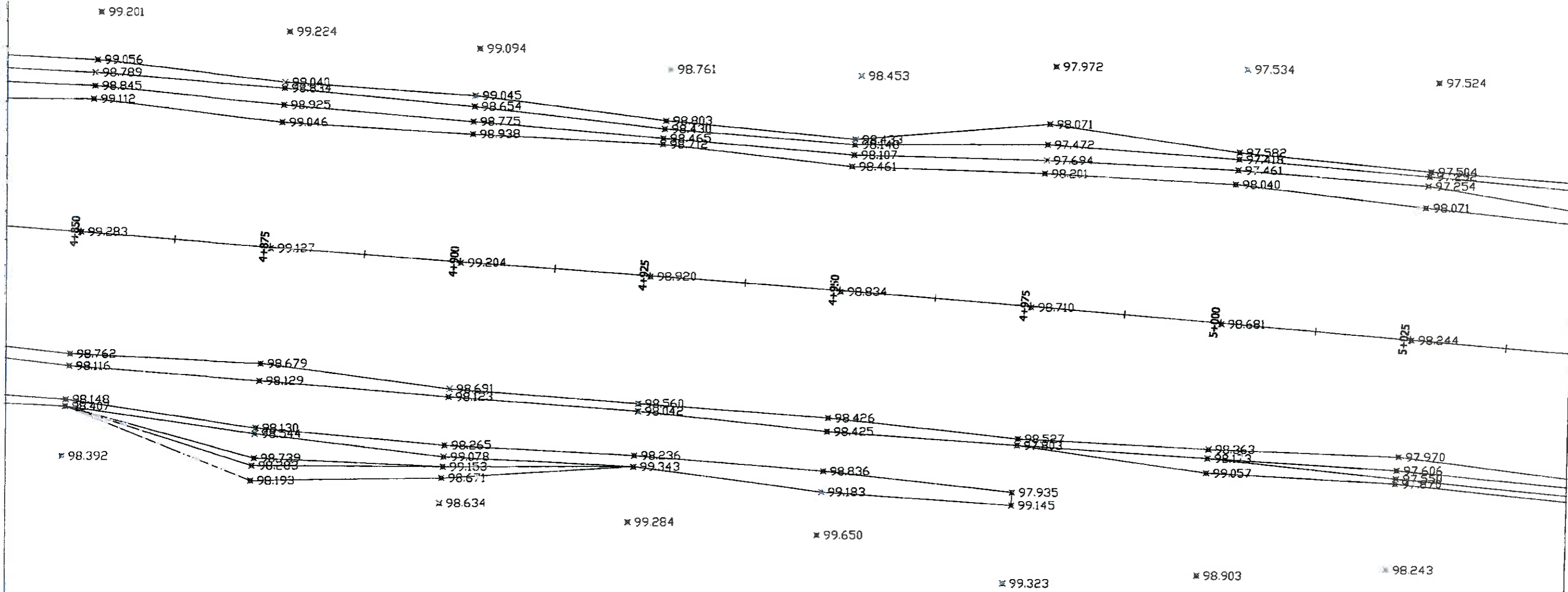
TEREN EXISTENT - FEBRUARIE 2014



PLAN SITUATIE A1 LOT 1 NADLAC - PECICA

SCARA 1:500

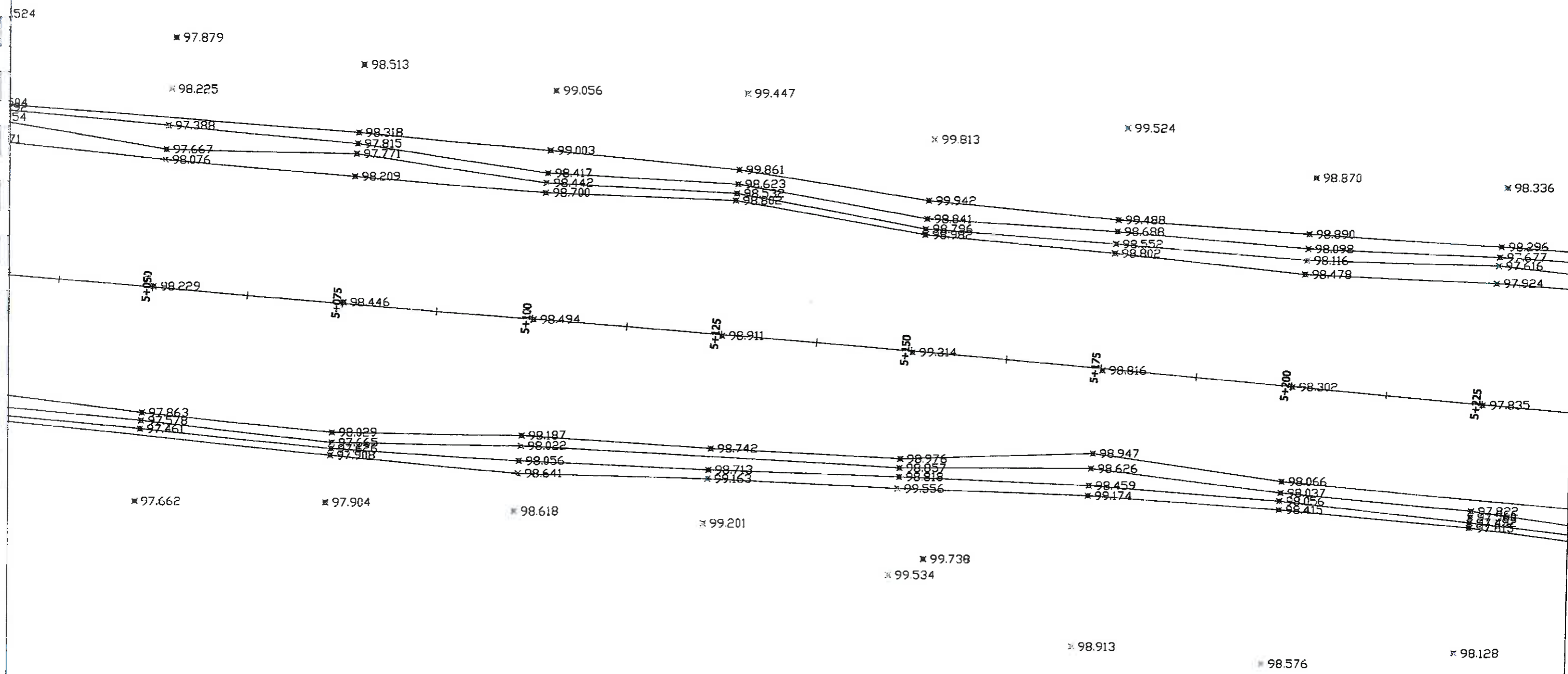
TEREN EXISTENT - FEBRUARIE 2014



PLAN SITUATIE A1 LOT 1 NADLAC - PECICA

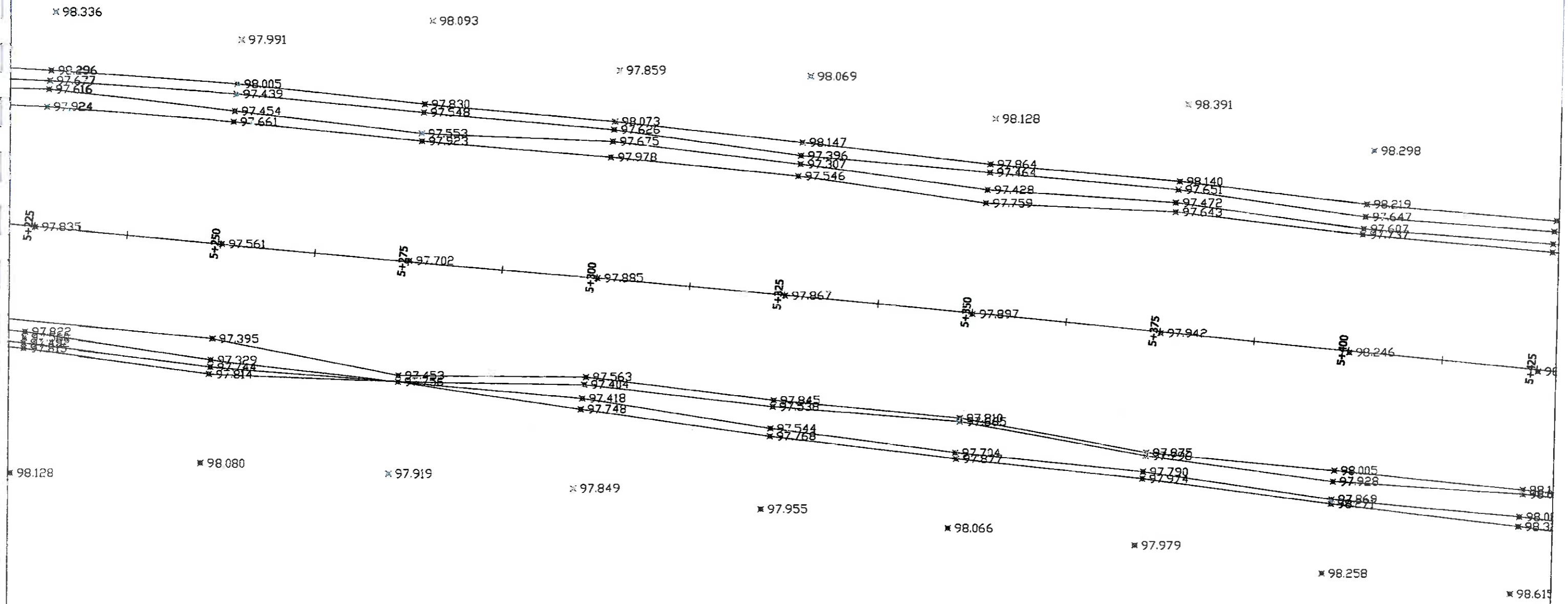
SCARA 1:500

TEREN EXISTENT - FEBRUARIE 2014



PLAN SITUATIE A1 LOT 1 NADLAC - PECICA

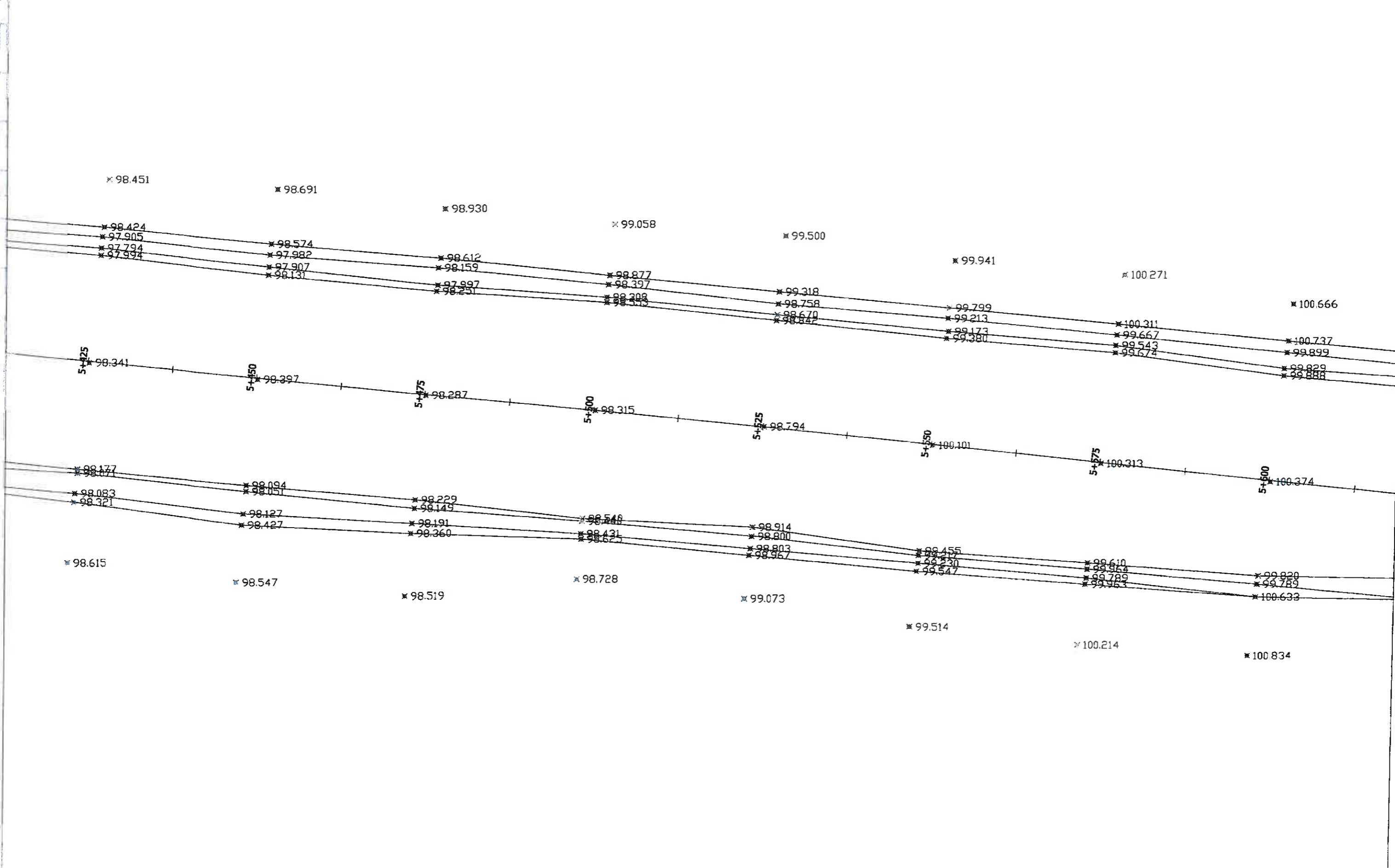
SCARA 1:500
TEREN EXISTENT - FEBRUARIE 2014



PLAN SITUATIE A1 LOT 1 NADLAC - PECICA

SCARA 1:500

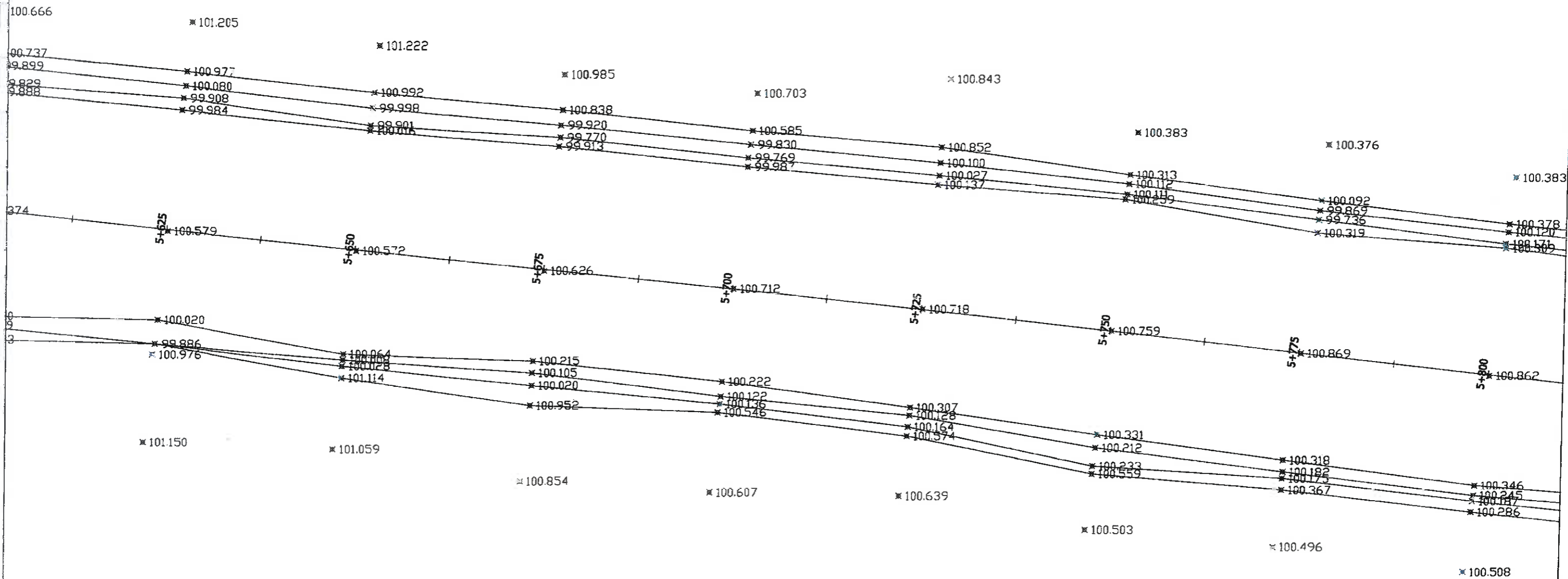
TEREN EXISTENT - FEBRUARIE 2014



PLAN SITUATIE A1 LOT 1 NADLAC - PECICA

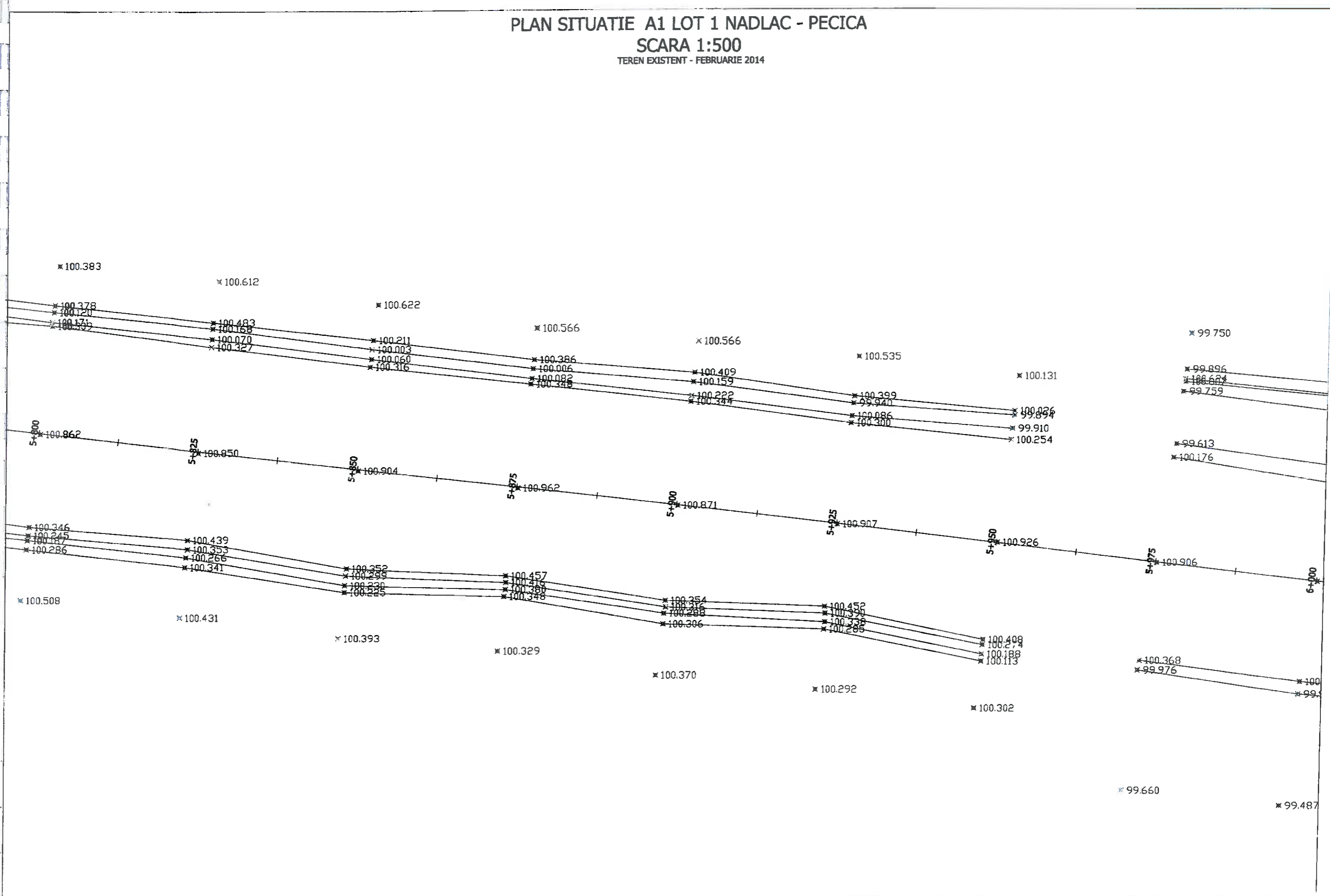
SCARA 1:500

TEREN EXISTENT - FEBRUARIE 2014



PLAN SITUATIE A1 LOT 1 NADLAC - PECICA

SCARA 1:500
TEREN EXISTENT - FEBRUARIE 2014

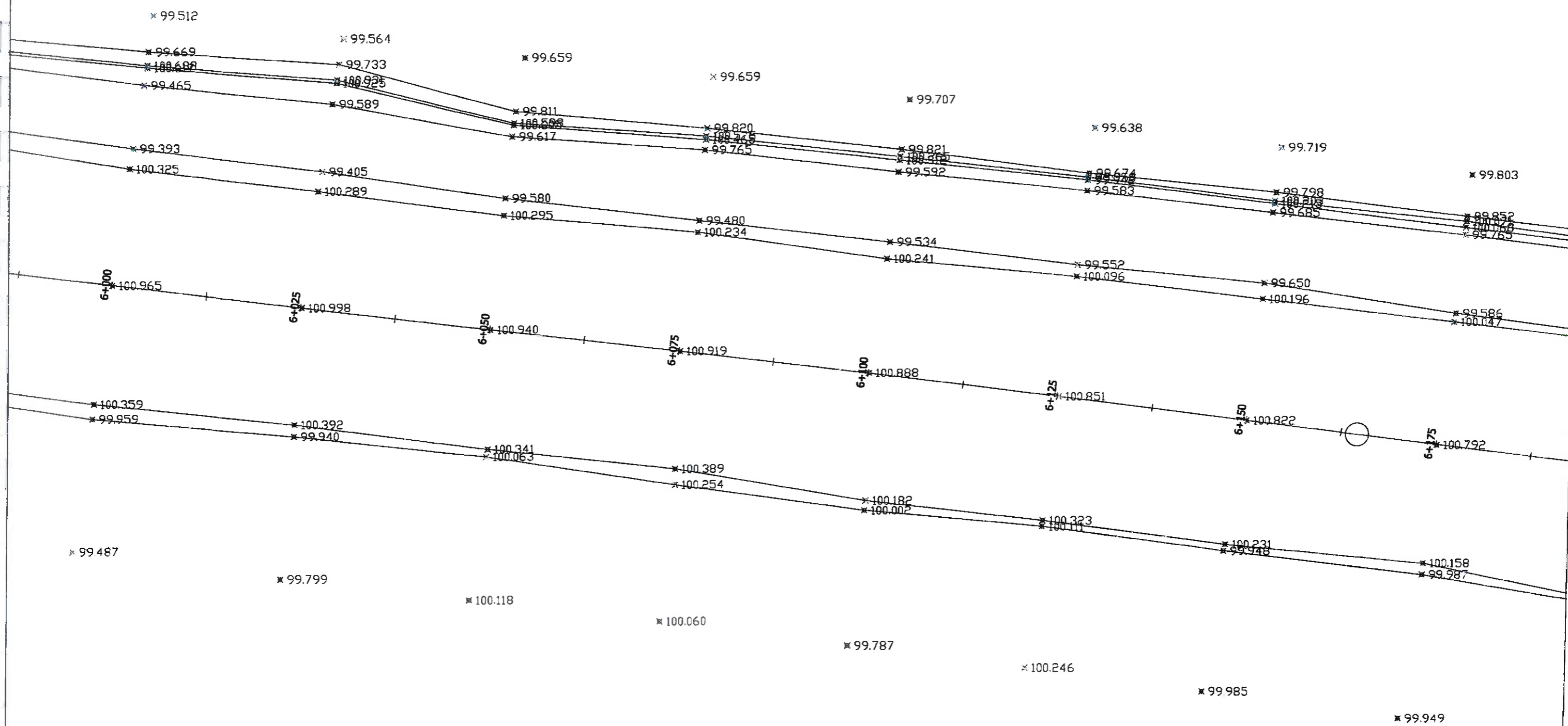


RIDICARE TOPO ING. PODILA C. <i>Podila</i>	REDACTAT ING. DUMITRESCU <i>Dumitrescu</i>	VERIFICAT ING. BONCIA D. <i>Boncia</i>	PLANSĂ NR. 88
---	---	---	-------------------------

PLAN SITUATIE A1 LOT 1 NADLAC - PECICA

SCARA 1:500


TEREN EXISTENT - FEBRUARIE 2014



PLAN SITUATIE A1 LOT 1 NADLAC - PECICA


SCARA 1:500

TEREN EXISTENT - FEBRUARIE 2014




PLAN SITUATIE A1 LOT 1 NADLAC - PECICA

SCARA 1:500
TEREN EXISTENT - FEBRUARIE 2014



PLAN SITUATIE A1 LOT 1 NADLAC - PECICA

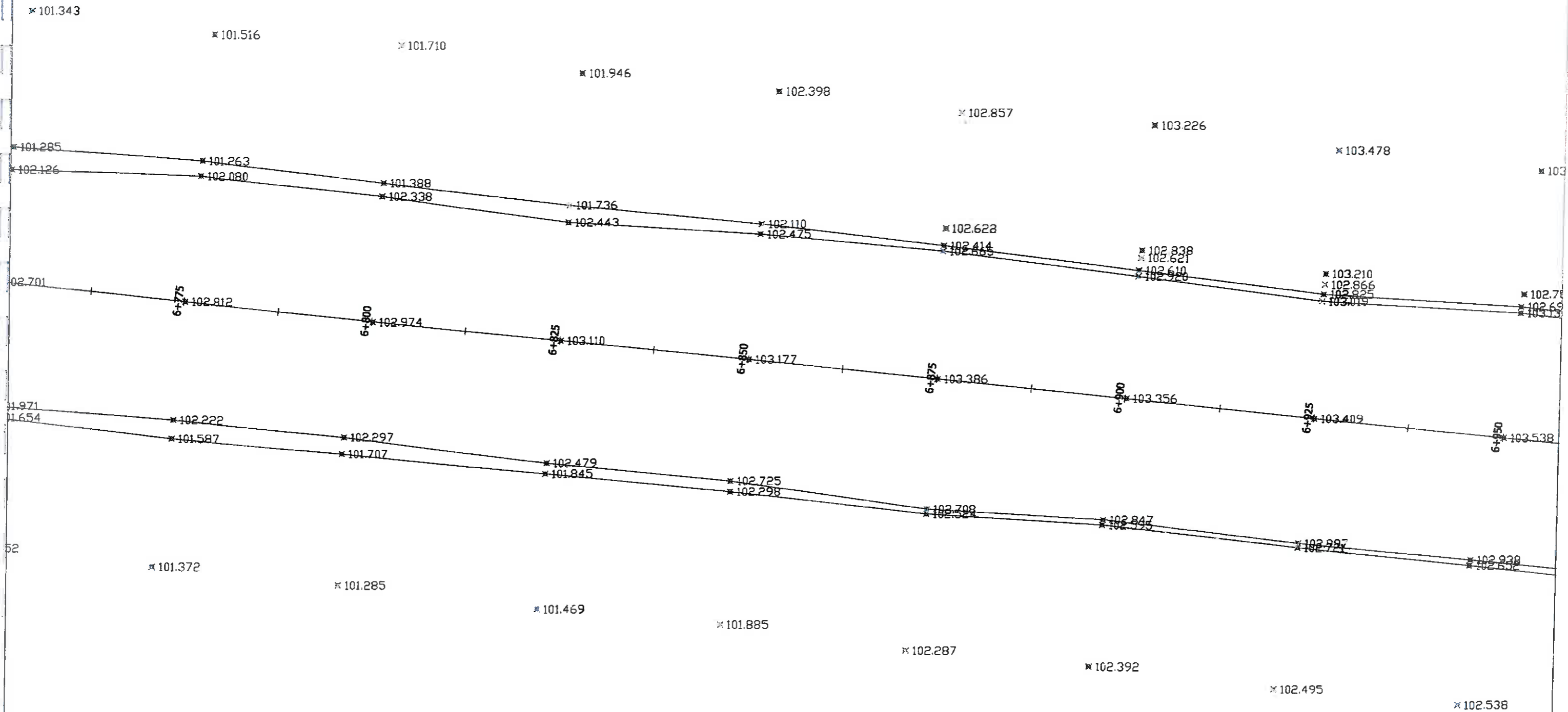
SCARA 1:500
TEREN EXISTENT - FEBRUARIE 2014



PLAN SITUATIE A1 LOT 1 NADLAC - PECICA

SCARA 1:500

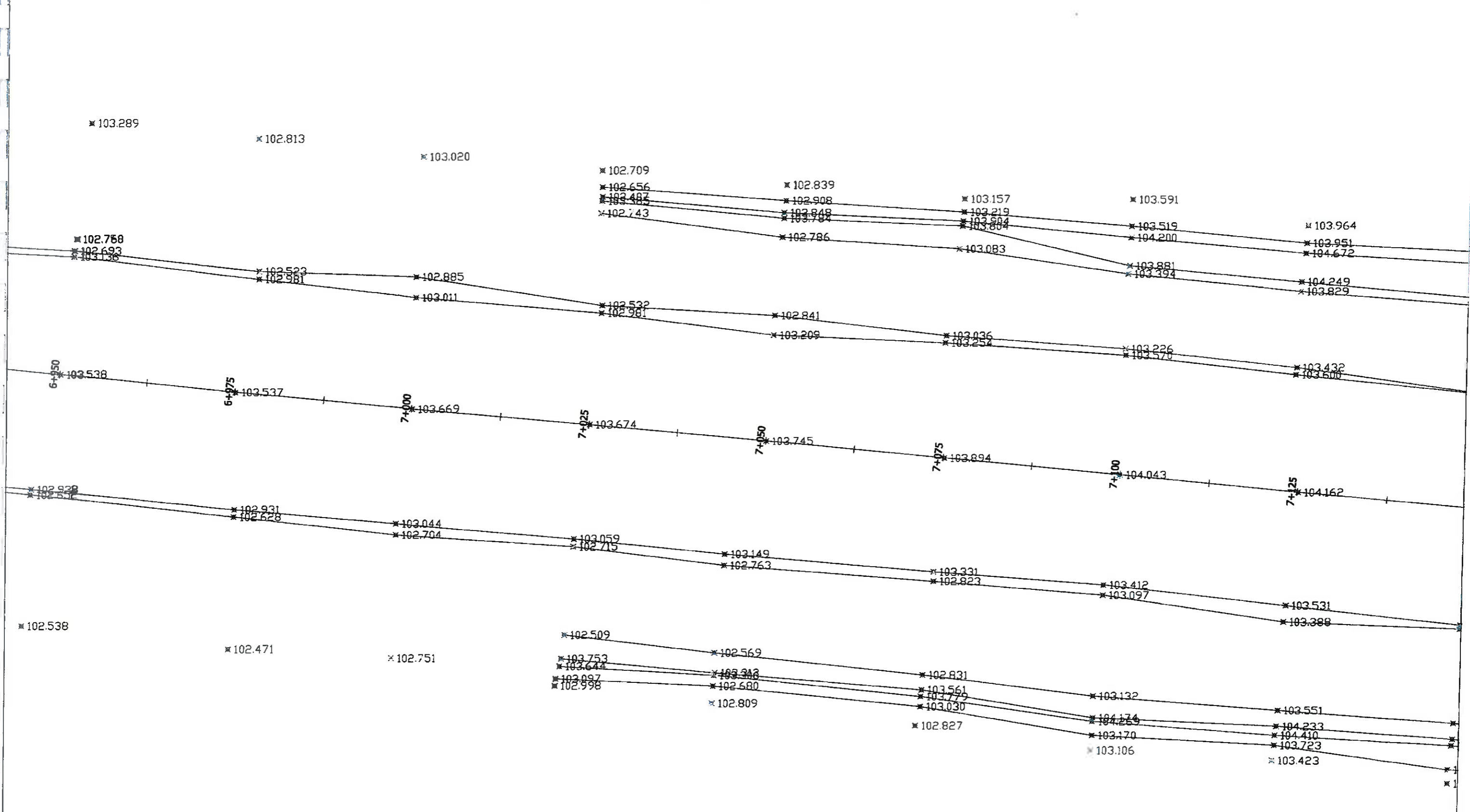
TEREN EXISTENT - FEBRUARIE 2014



PLAN SITUATIE A1 LOT 1 NADLAC - PECICA

SCARA 1:500

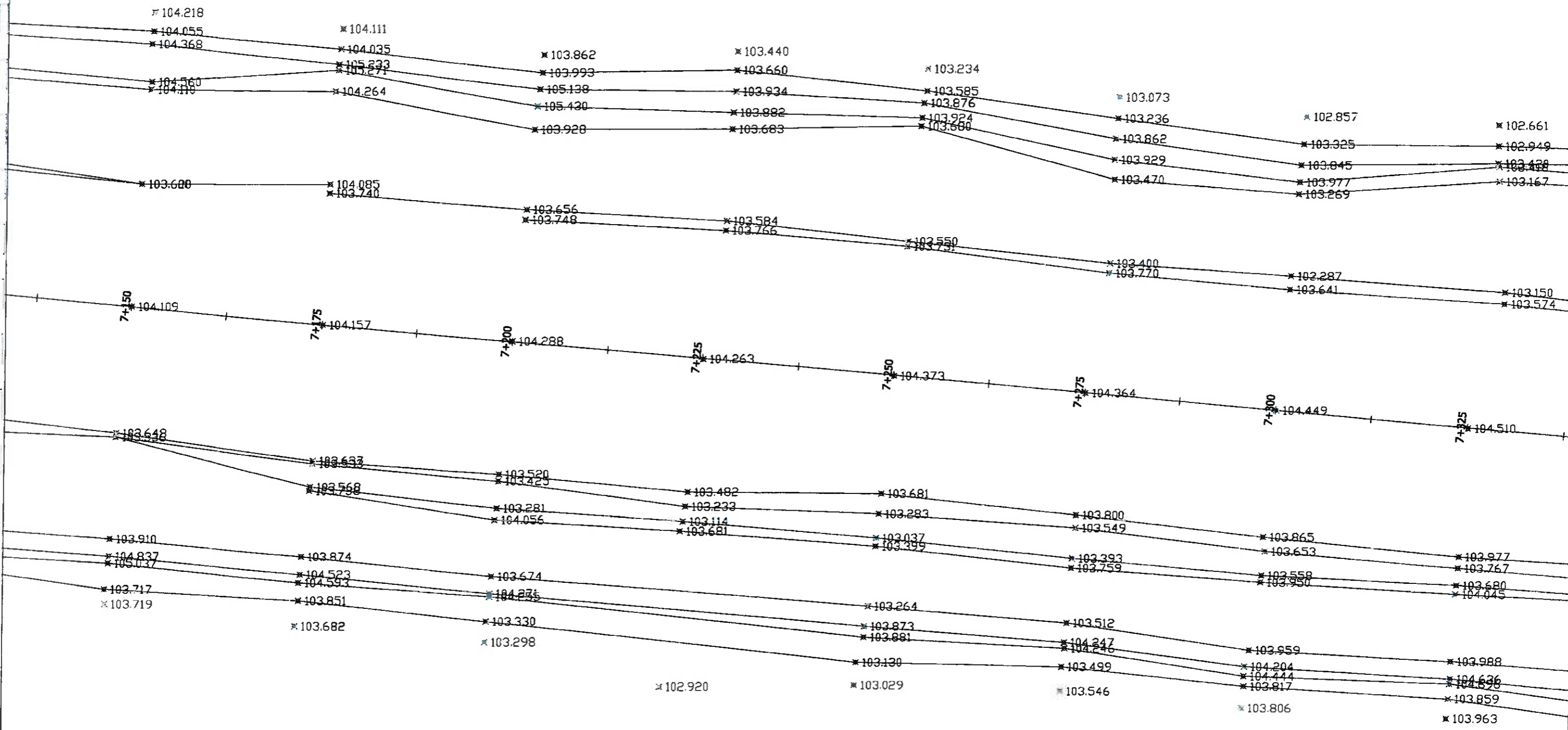
TEREN EXISTENT - FEBRUARIE 2014



PLAN SITUATIE A1 LOT 1 NADLAC - PECICA

SCARA 1:500

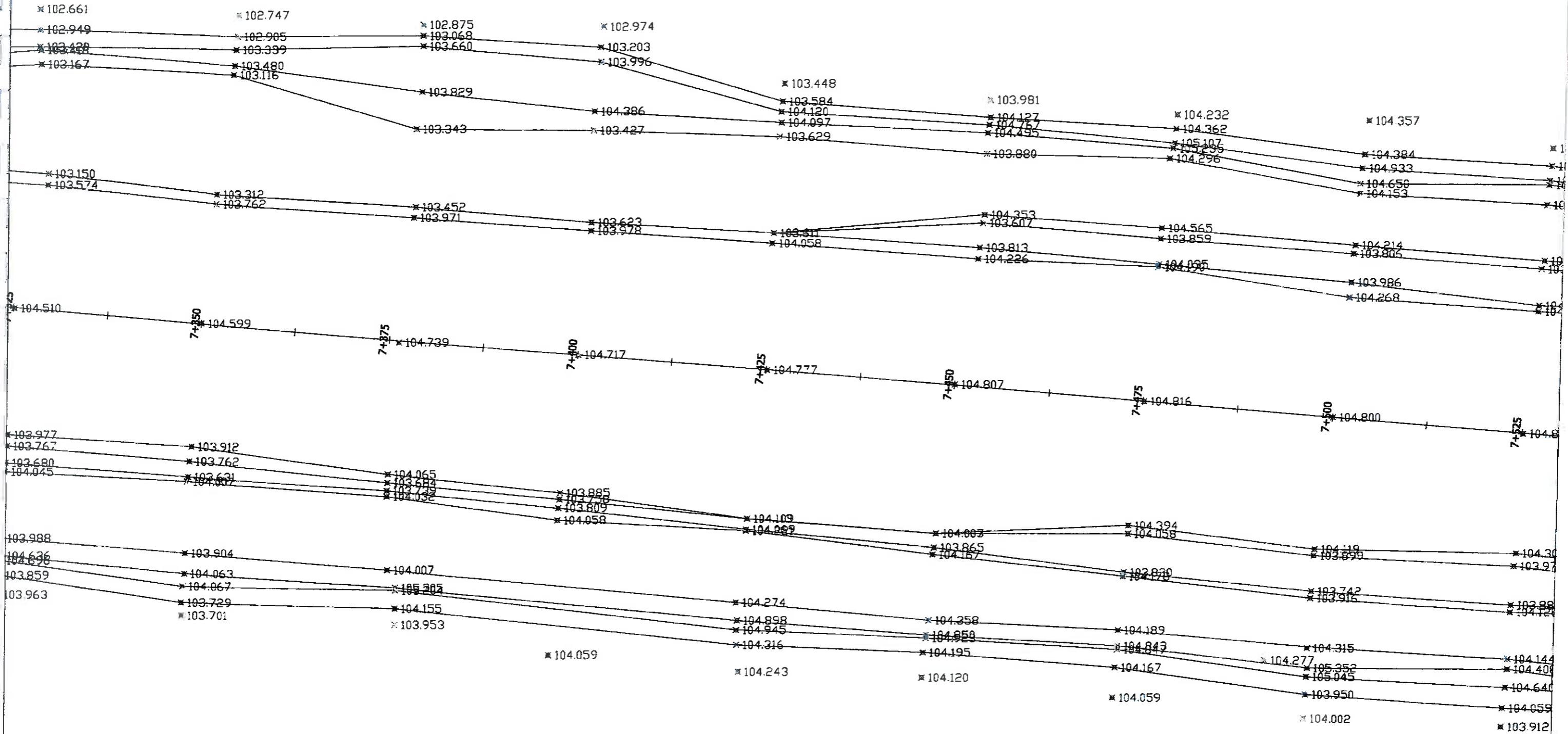
TEREN EXISTENT - FEBRUARIE 2014



PLAN SITUATIE A1 LOT 1 NADLAC - PECICA

SCARA 1:500

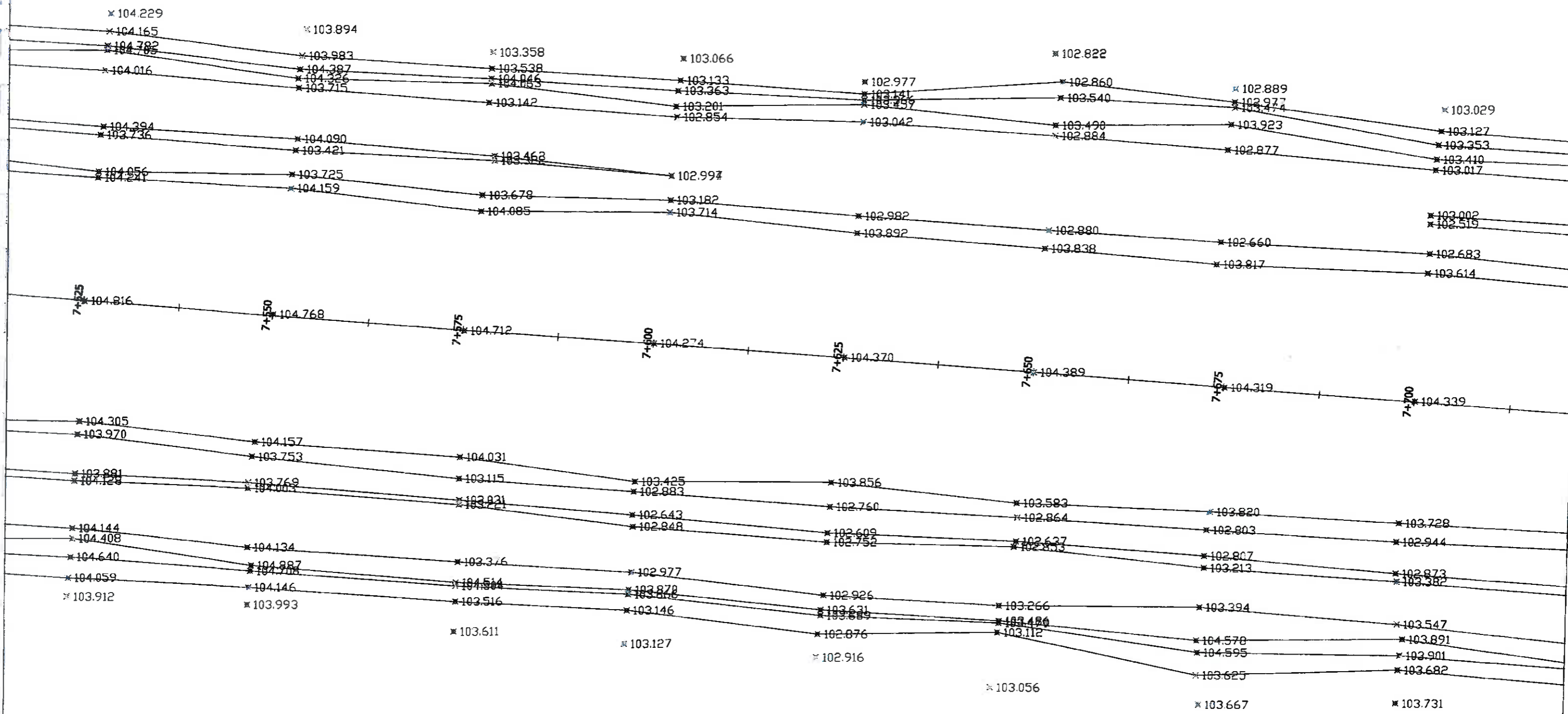
TEREN EXISTENT - FEBRUARIE 2014



PLAN SITUATIE A1 LOT 1 NADLAC - PECICA

SCARA 1:500

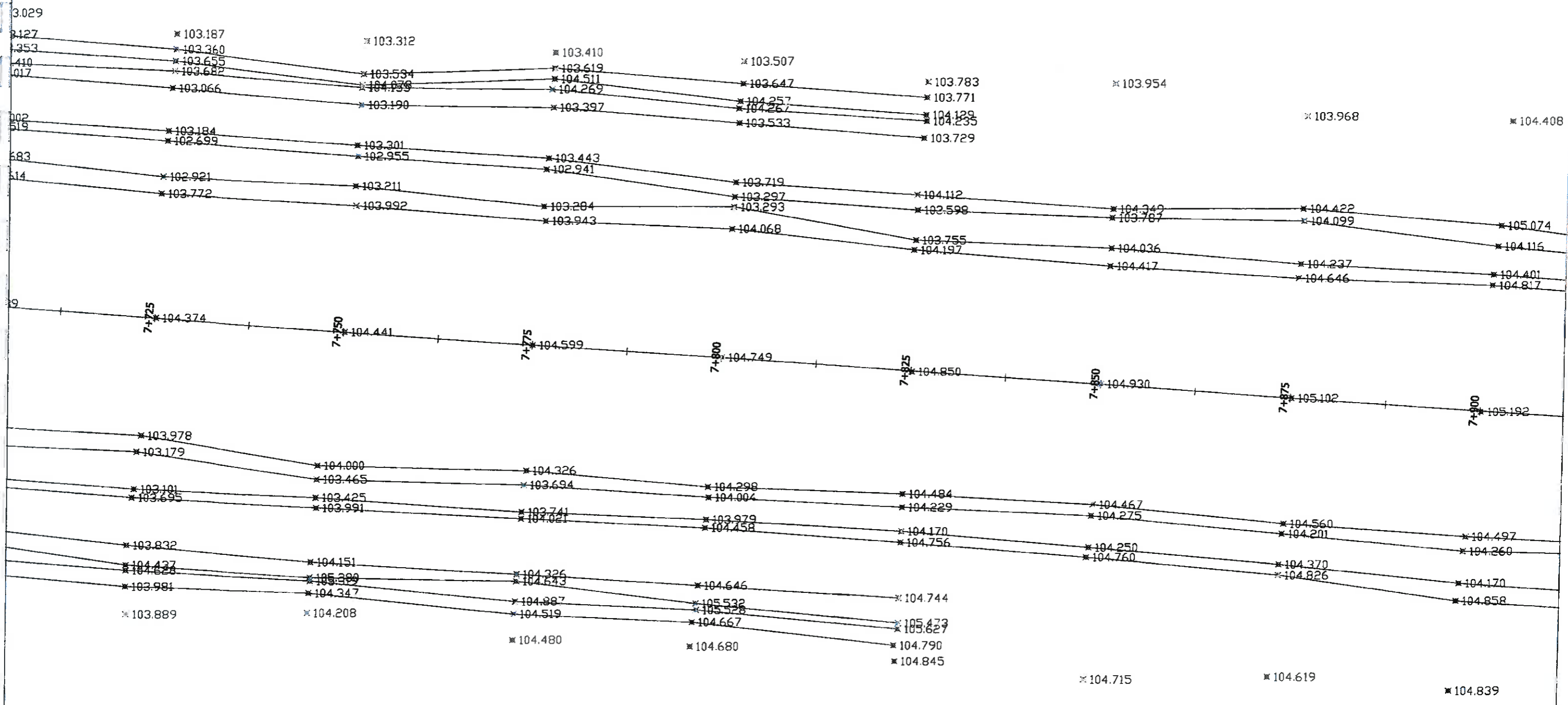
TEREN EXISTENT - FEBRUARIE 2014



PLAN SITUATIE A1 LOT 1 NADLAC - PECICA

SCARA 1:500


TEREN EXISTENT - FEBRUARIE 2014



PLAN SITUATIE A1 LOT 1 NADLAC - PECICA

SCARA 1:500

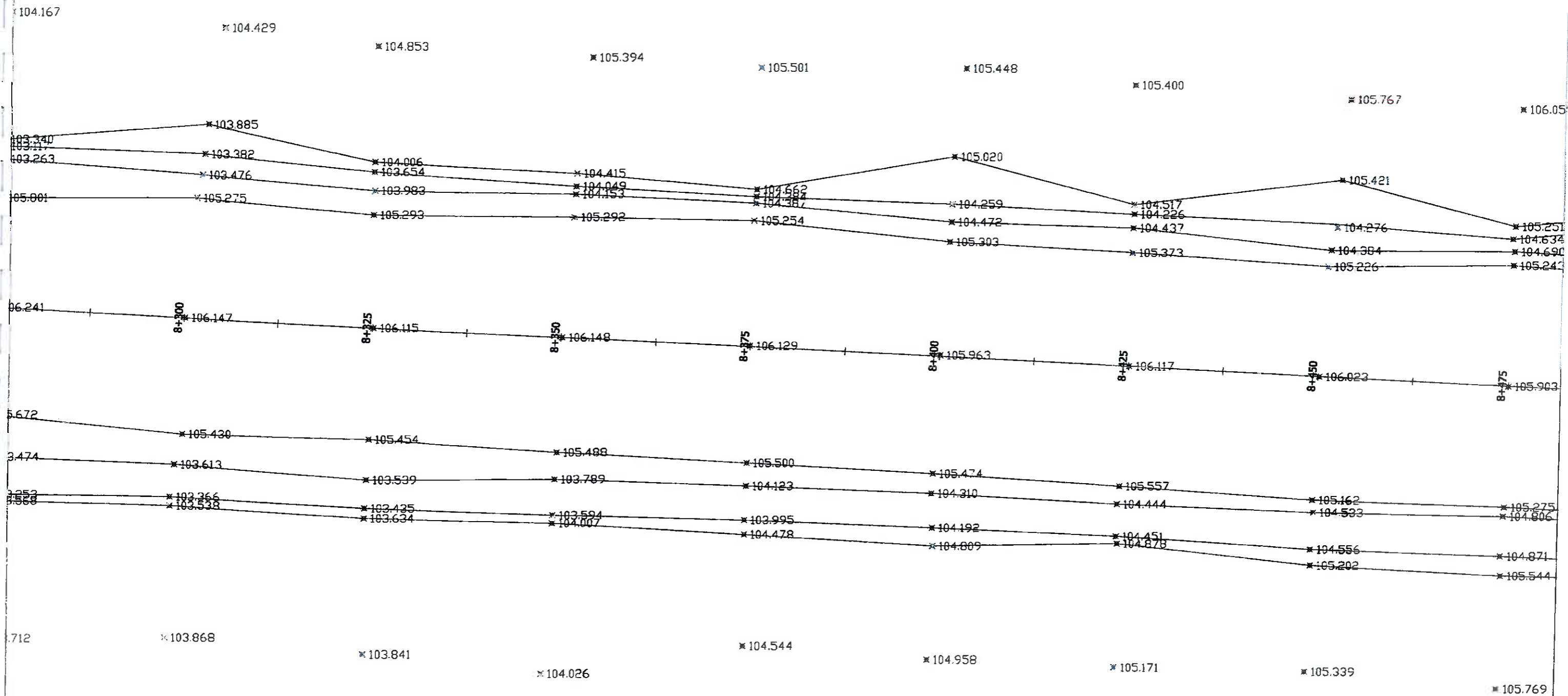
TEREN EXISTENT - FEBRUARIE 2014



PLAN SITUATIE A1 LOT 1 NADLAC - PECICA

SCARA 1:500


TEREN EXISTENT - FEBRUARIE 2014



PLAN SITUATIE A1 LOT 1 NADLAC - PECICA

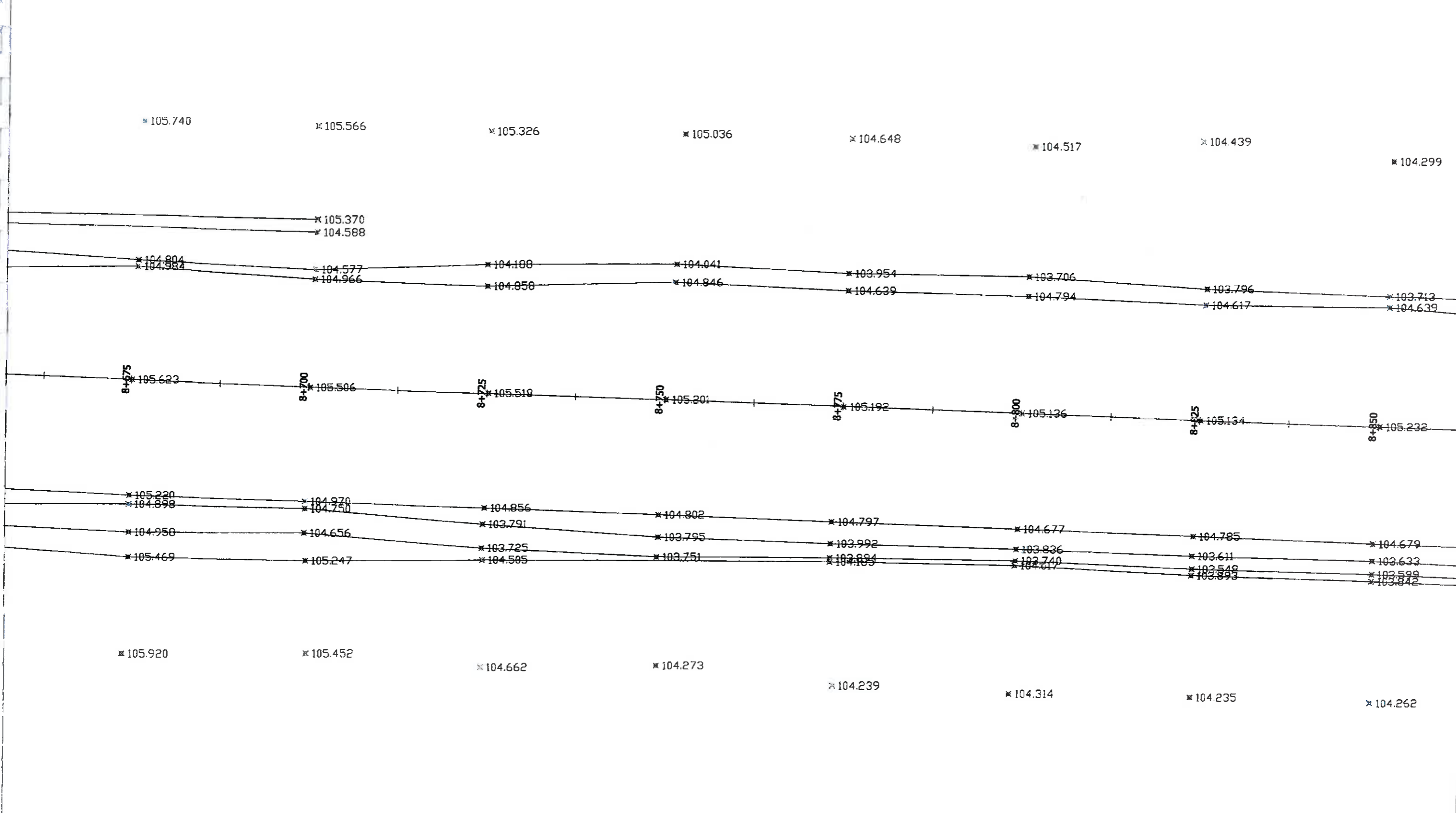
SCARA 1:500

TEREN EXISTENT - FEBRUARIE 2014



PLAN SITUATIE A1 LOT 1 NADLAC - PECICA


SCARA 1:500
TEREN EXISTENT - FEBRUARIE 2014



PLAN SITUATIE A1 LOT 1 NADLAC - PECICA

SCARA 1:500


TEREN EXISTENT - FEBRUARIE 2014



PLAN SITUATIE A1 LOT 1 NADLAC - PECICA

SCARA 1:500

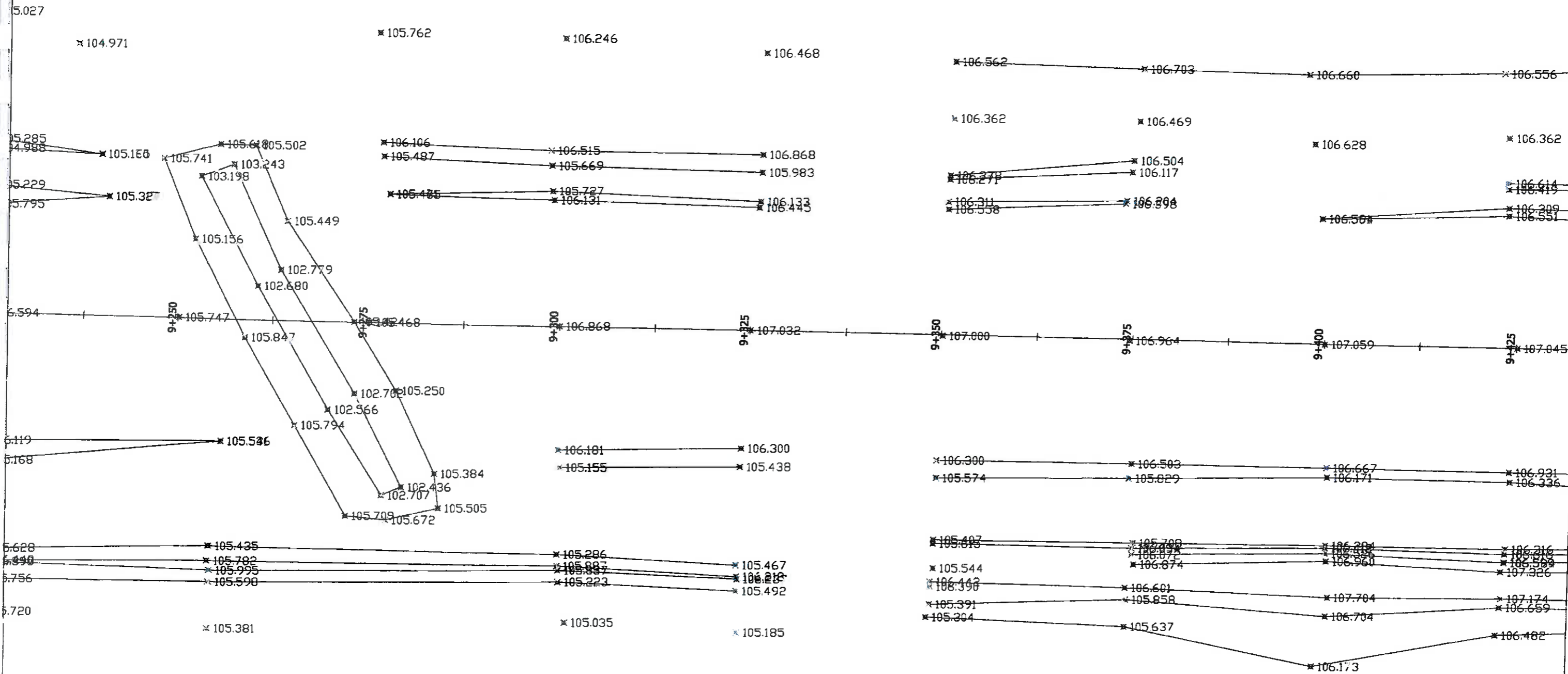
TEREN EXISTENT - FEBRUARIE 2014



PLAN SITUATIE A1 LOT 1 NADLAC - PECICA

SCARA 1:500

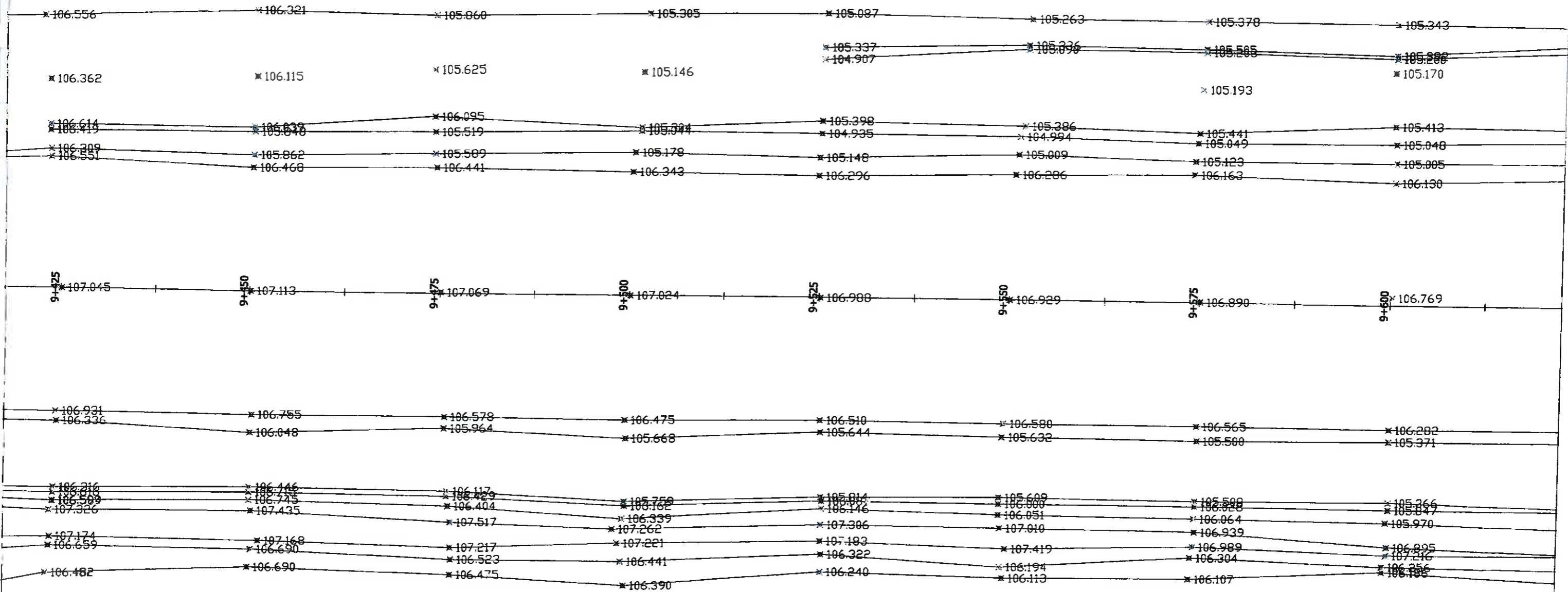
TEREN EXISTENT - FEBRUARIE 2014



PLAN SITUATIE A1 LOT 1 NADLAC - PECICA

SCARA 1:500

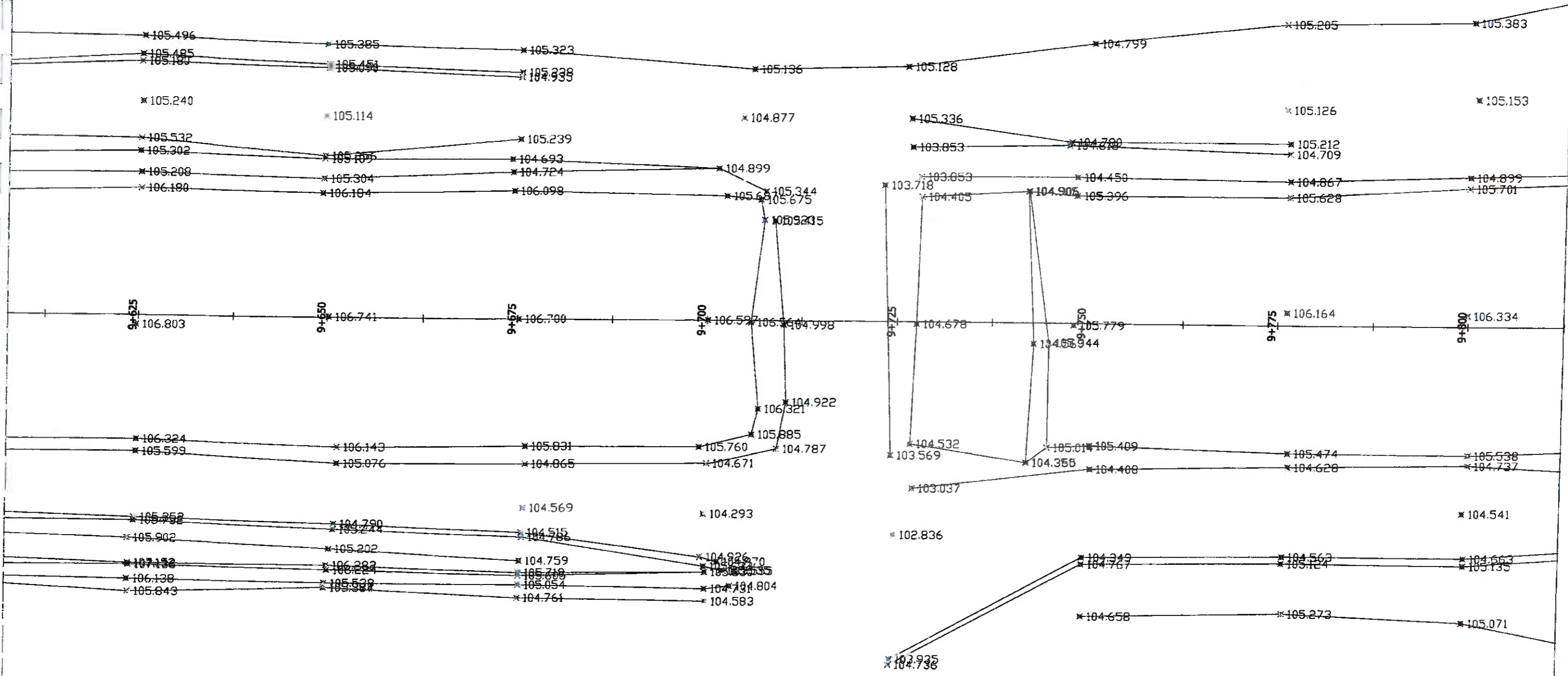
TEREN EXISTENT - FEBRUARIE 2014



PLAN SITUATIE A1 LOT 1 NADLAC - PECICA

SCARA 1:500

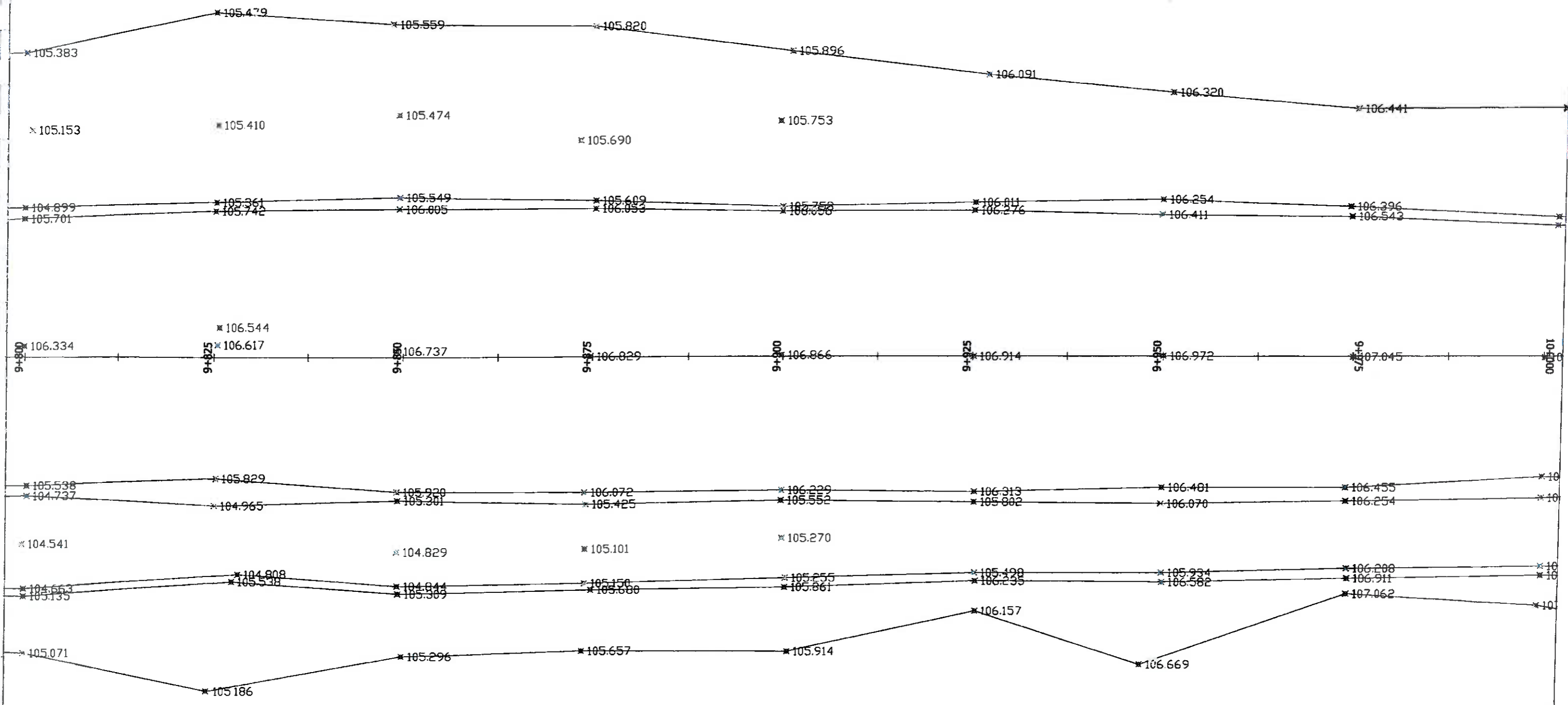
TEREN EXISTENT - FEBRUARIE 2014



PLAN SITUATIE A1 LOT 1 NADLAC - PECICA

SCARA 1:500

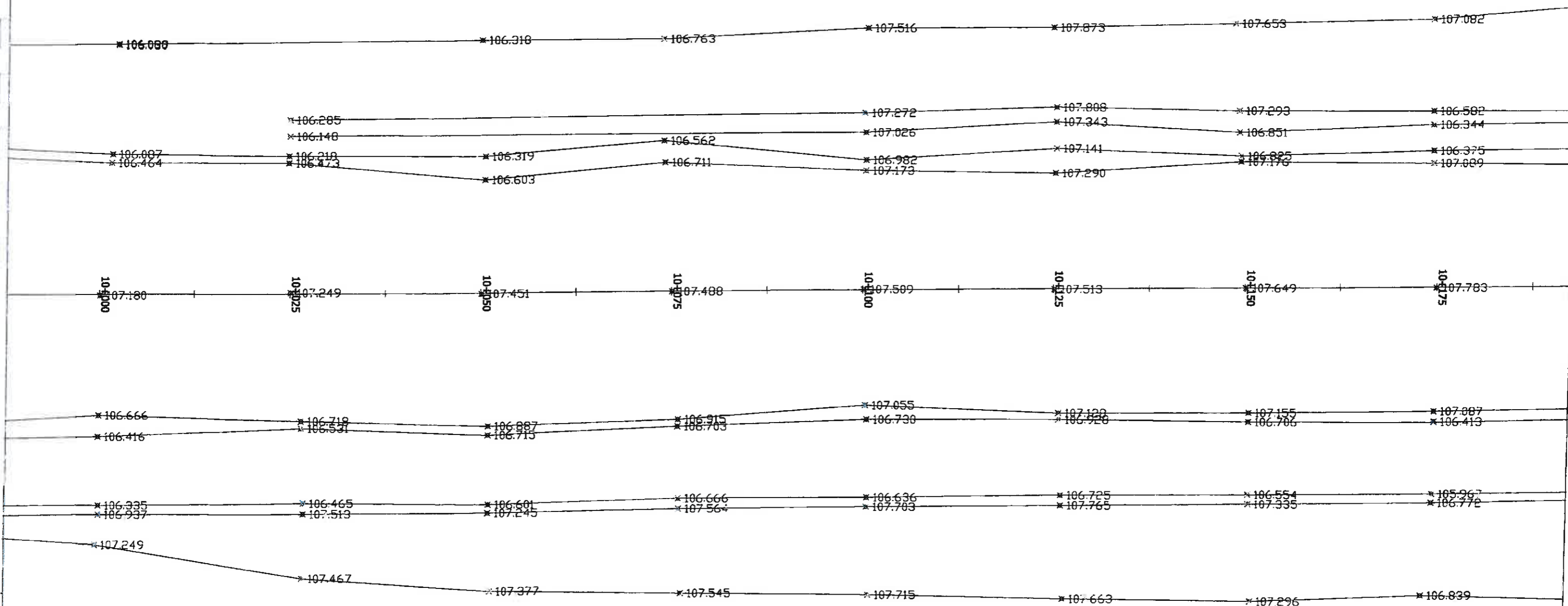
TEREN EXISTENT - FEBRUARIE 2014



PLAN SITUATIE A1 LOT 1 NADLAC - PECICA

SCARA 1:500

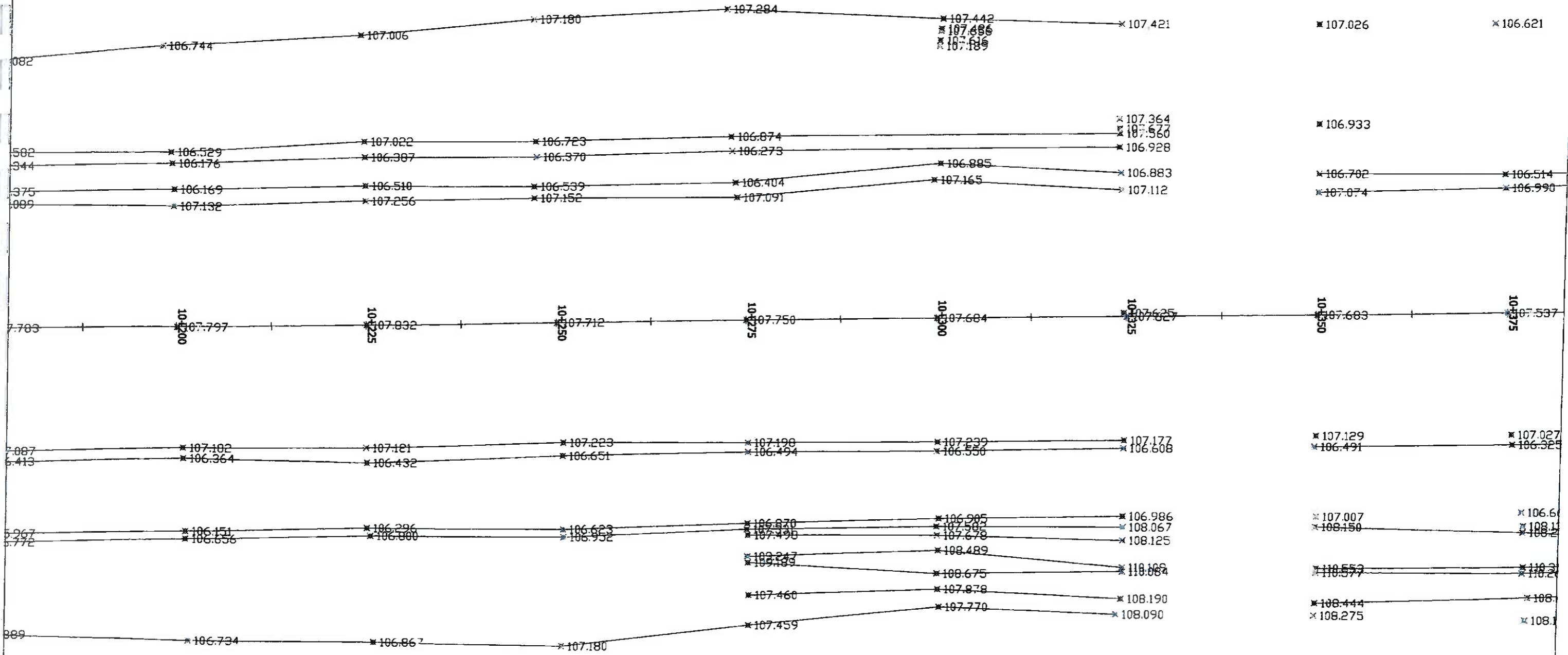
TEREN EXISTENT - FEBRUARIE 2014



PLAN SITUATIE A1 LOT 1 NADLAC - PECICA

SCARA 1:500


TEREN EXISTENT - FEBRUARIE 2014



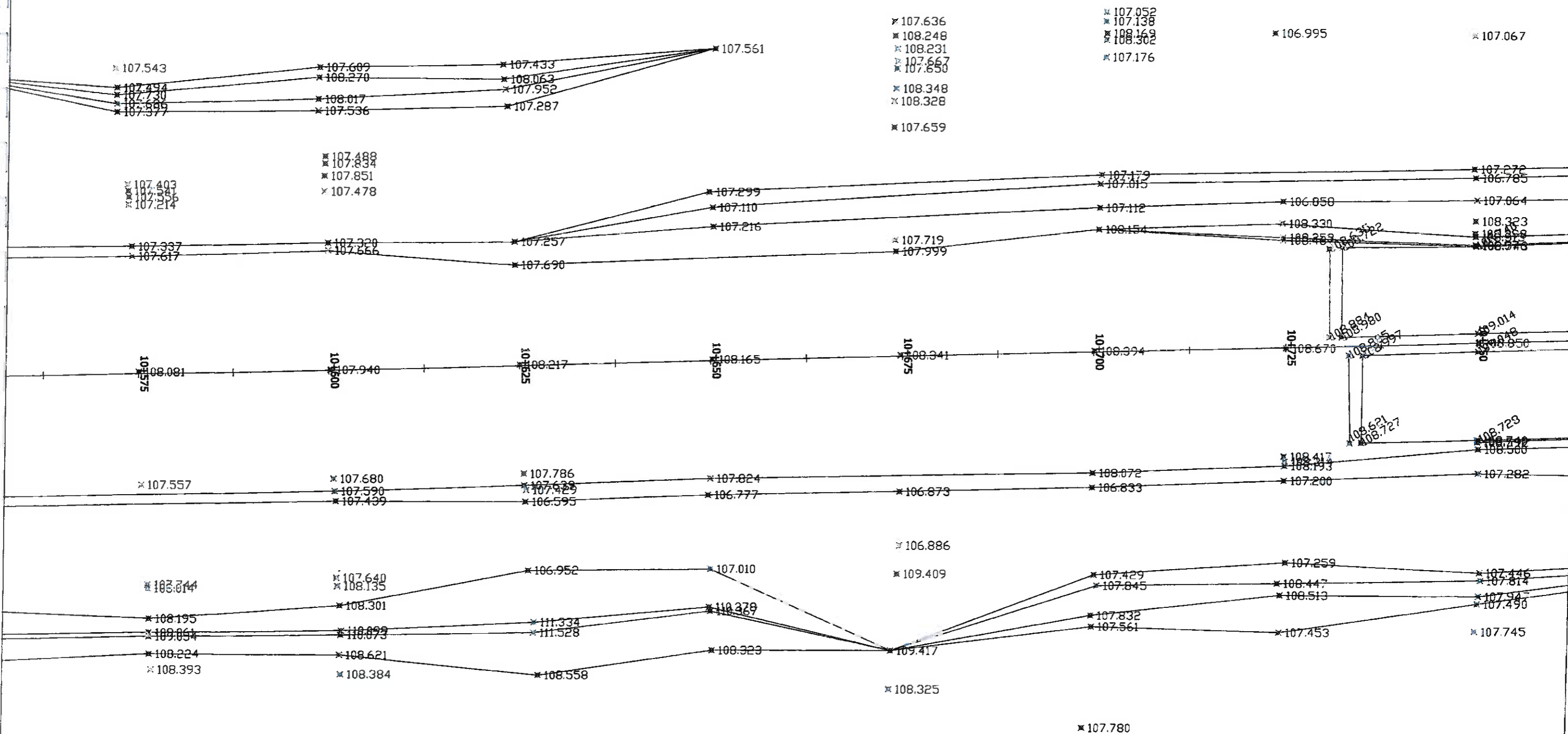
PLAN SITUATIE A1 LOT 1 NADLAC - PECICA

SCARA 1:500

TEREN EXISTENT - FEBRUARIE 2014



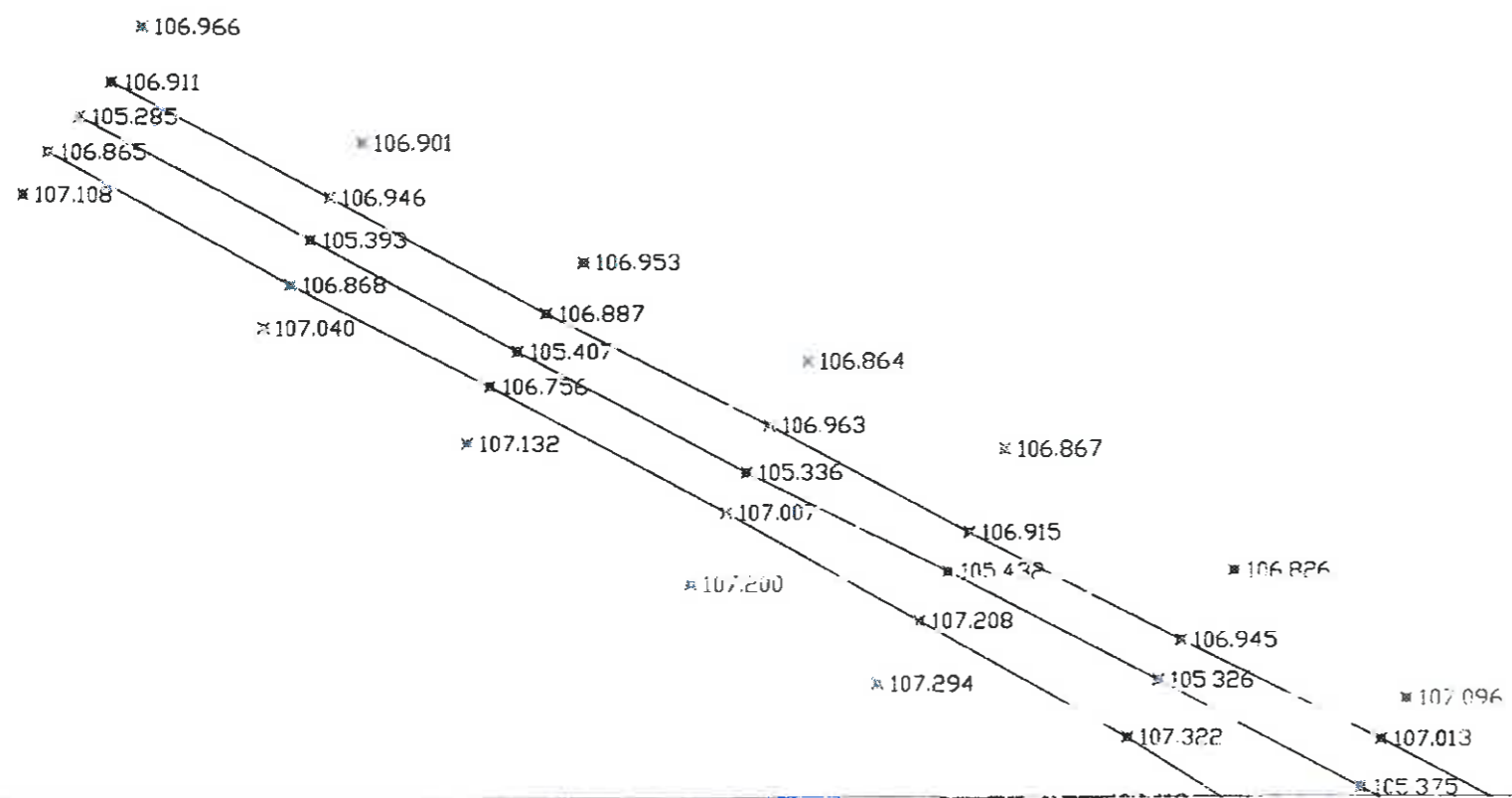
PLAN SITUATIE A1 LOT 1 NADLAC - PECICA
 SCARA 1:500
 TEREN EXISTENT - FEBRUARIE 2014



PLAN SITUATIE A1 LOT 1 NADLAC - PECICA

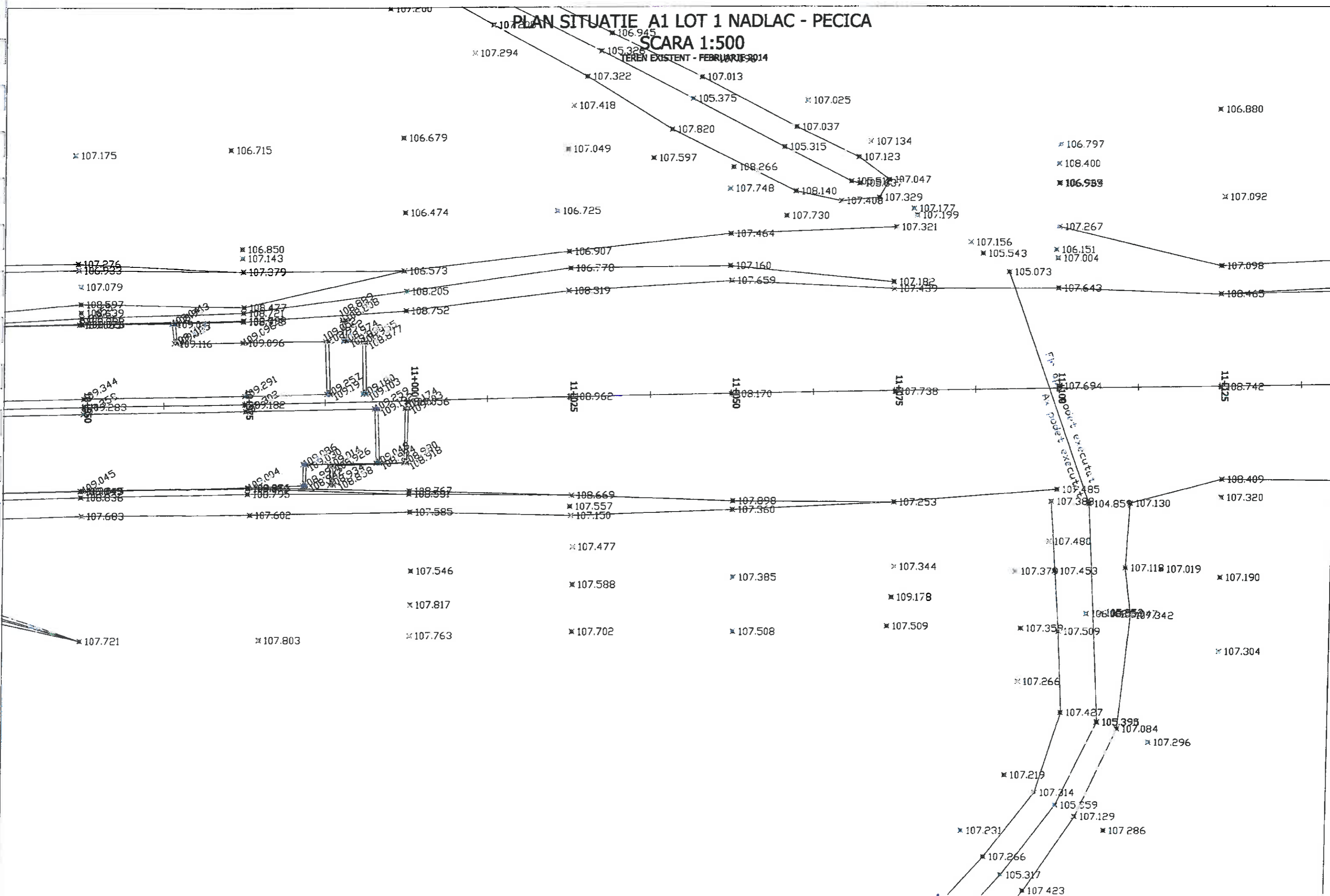
SCARA 1:500

TEREN EXISTENT - FEBRUARIE 2014



PLAN SITUATIE A1 LOT 1 NADLAC - PECICA
SCARA 1:500

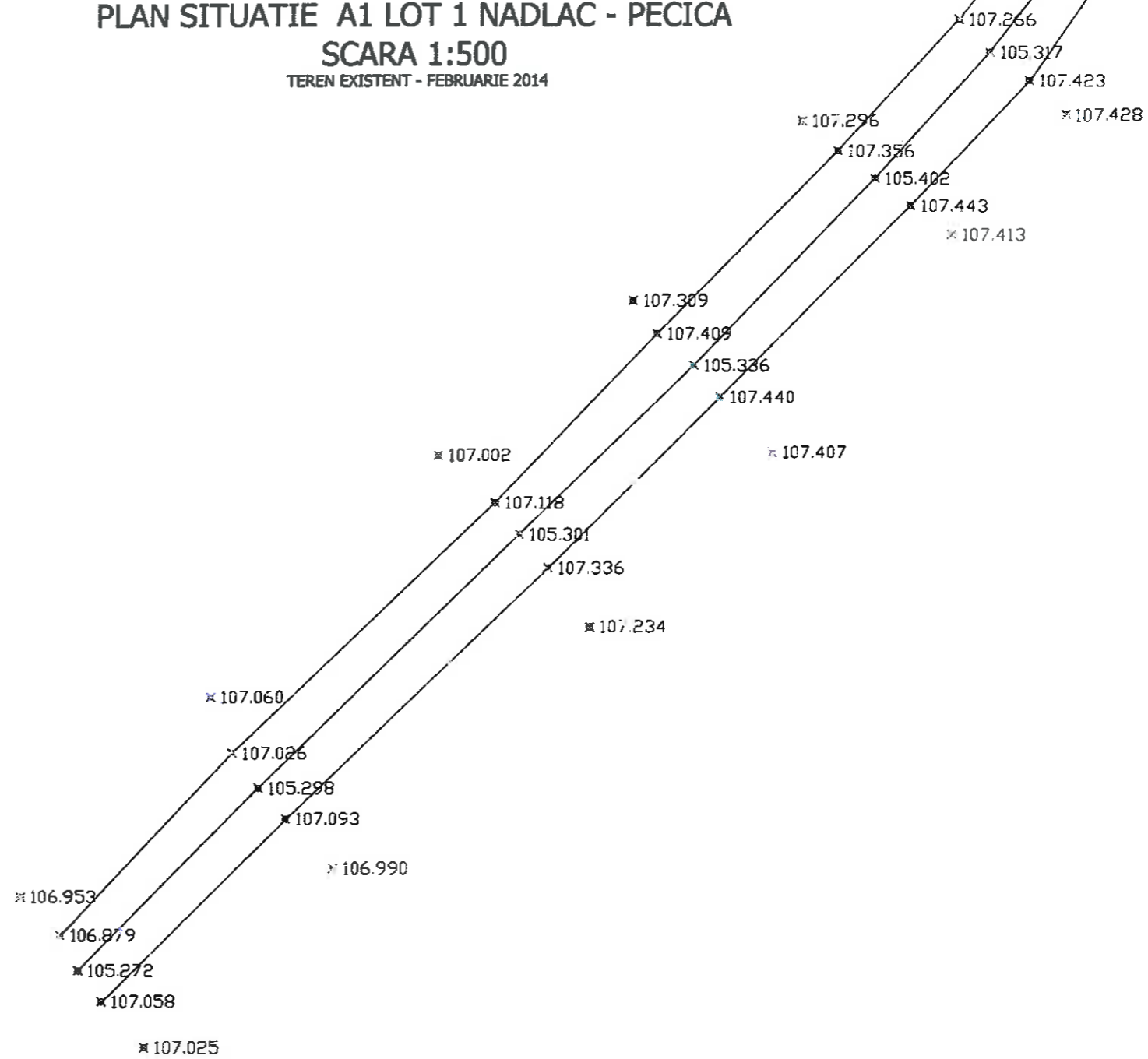
TEREN EXISTENT - FEBRUARIE 2014



PLAN SITUATIE A1 LOT 1 NADLAC - PECICA

SCARA 1:500


TEREN EXISTENT - FEBRUARIE 2014



PLAN SITUATIE A1 LOT 1 NADLAC - PECICA

SCARA 1:500

TEREN EXISTENT - FEBRUARIE 2014



PLAN SITUATIE AI LOT 1 NADLAC - PECICA
SCARA 1:500
TEREN EXISTENT - FEBRUARIE 2014

106.977 106.969 107.115 107.593 107.551 107.026
x 106.976 x 107.006 x 107.182 x 107.724 x 107.709 x 107.061 x 107.074 x 107.164

x 107.343 x 107.376 x 107.514 x 107.994 x 107.961 x 107.499 x 107.369 x 107.388


x 107.936 x 107.923 x 108.074 x 108.314 x 108.282 x 107.754 x 107.686 x 107.780

x 108.417 x 108.388 x 108.395 x 108.638 x 108.610 x 108.193 x 108.012 x 108.092

x 108.355 x 108.341 x 108.405 x 108.812 x 108.821 x 108.313 x 108.343 x 108.373

x 108.383 x 108.422 x 108.570 x 108.984 x 108.965 x 108.517 x 108.420 x 108.486


PLAN SITUATIE A1 LOT 1 NADLAC - PECICA
 SCARA 1:500
 TEREN EXISTENT - FEBRUARIE 2014



PLAN SITUATIE A1 LOT 1 NADLAC - PECICA

SCARA 1:500


TEREN EXISTENT - FEBRUARIE 2014



PLAN SITUATIE A1 LOT 1 NADLAC - PECICA

SCARA 1:500


TEREN EXISTENT - FEBRUARIE 2014



PLAN SITUATIE A1 LOT 1 NADLAC - PECICA

SCARA 1:500


TEREN EXISTENT - FEBRUARIE 2014



PLAN SITUATIE A1 LOT 1 NADLAC - PECICA

SCARA 1:500

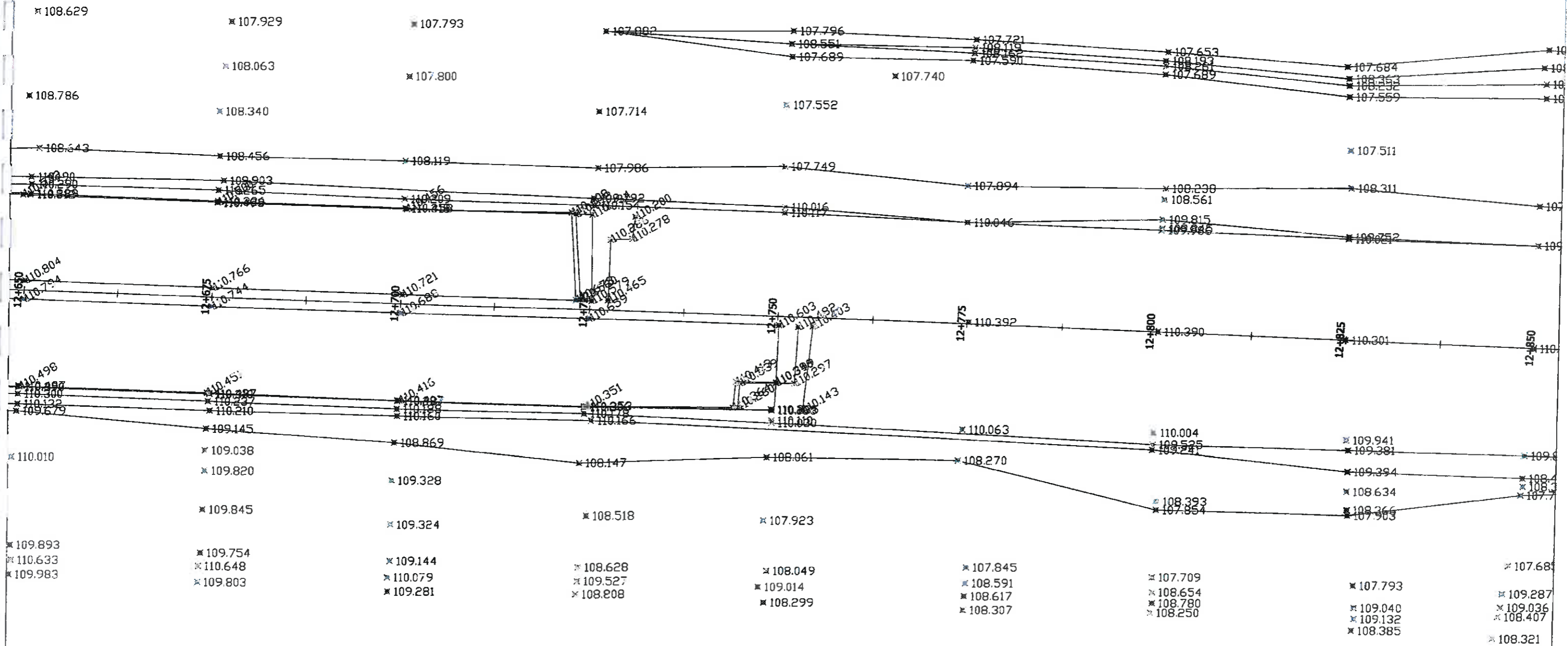
TEREN EXISTENT - FEBRUARIE 2014



PLAN SITUATIE A1 LOT 1 NADLAC - PECICA

SCARA 1:500

TEREN EXISTENT - FEBRUARIE 2014



PLAN SITUATIE A1 LOT 1 NADLAC - PECICA

SCARA 1:500

TEREN EXISTENT - FEBRUARIE 2014

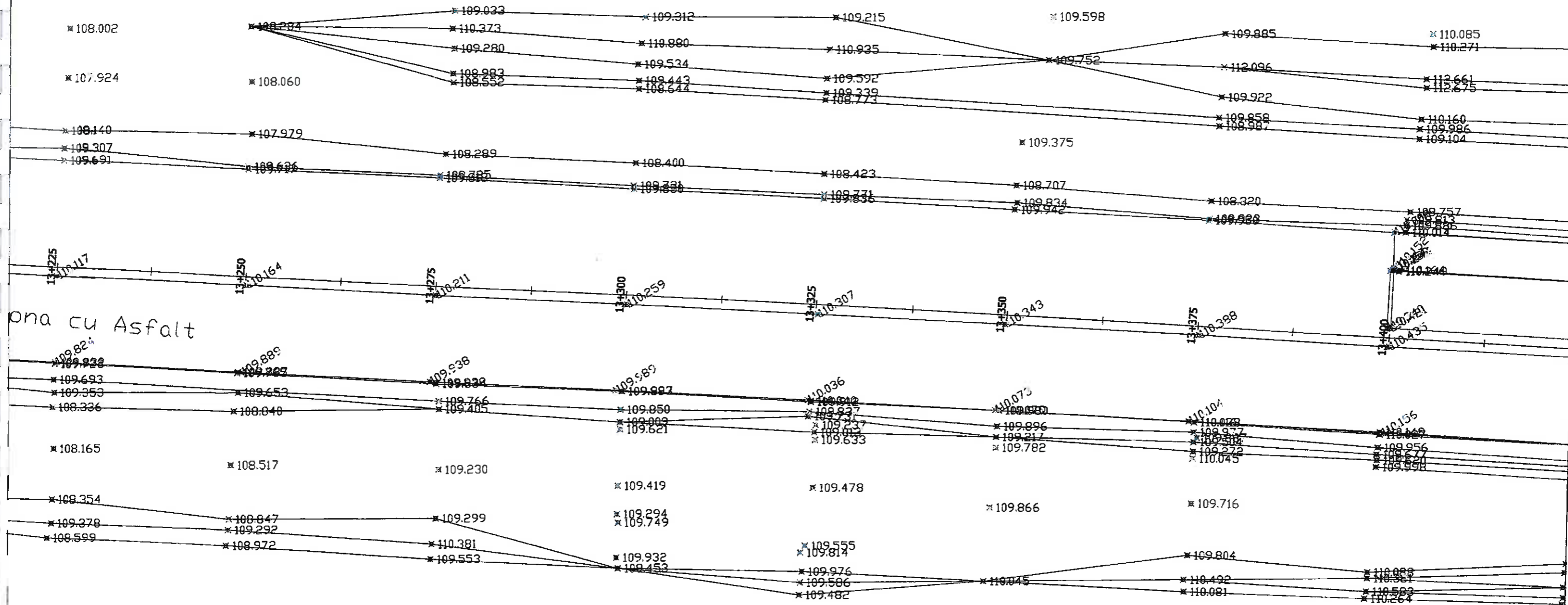


Zona cu A

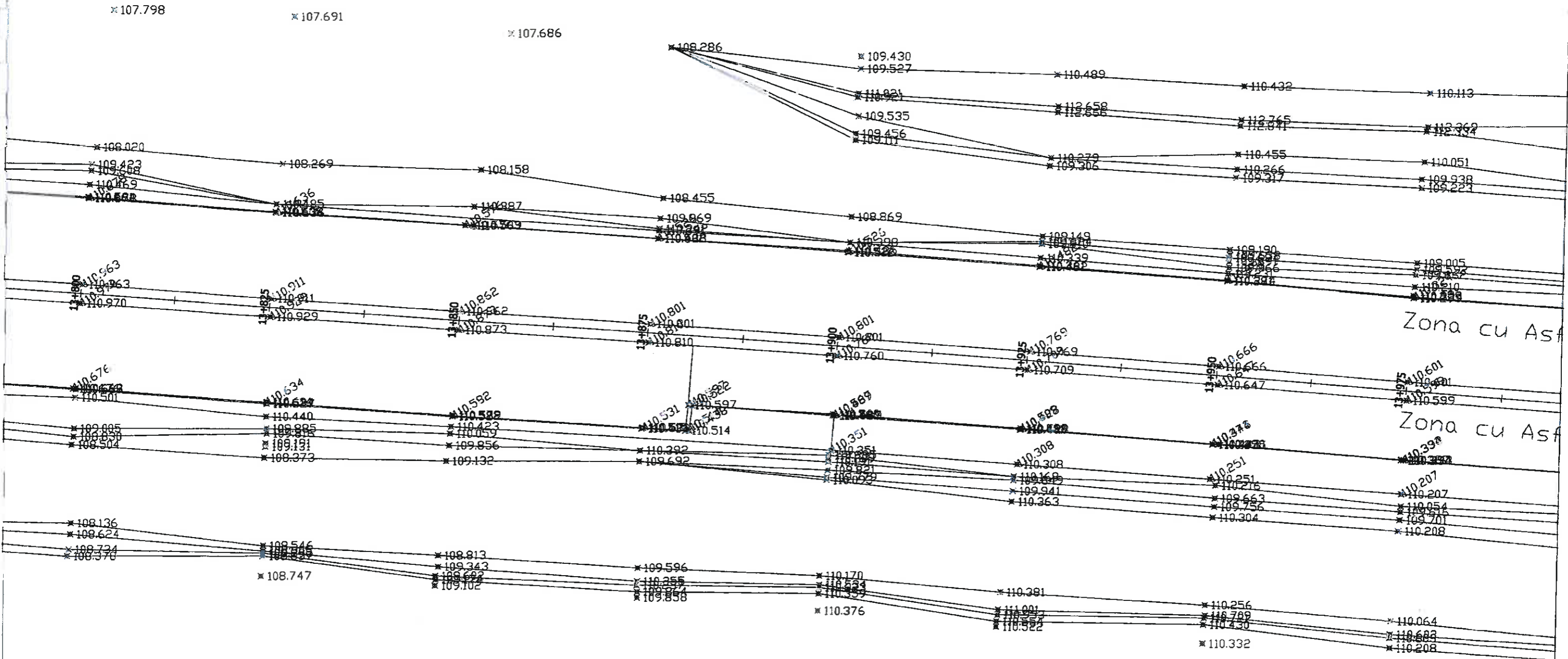
PLAN SITUATIE A1 LOT 1 NADLAC - PECICA

SCARA 1:500

TEREN EXISTENT - FEBRUARIE 2014

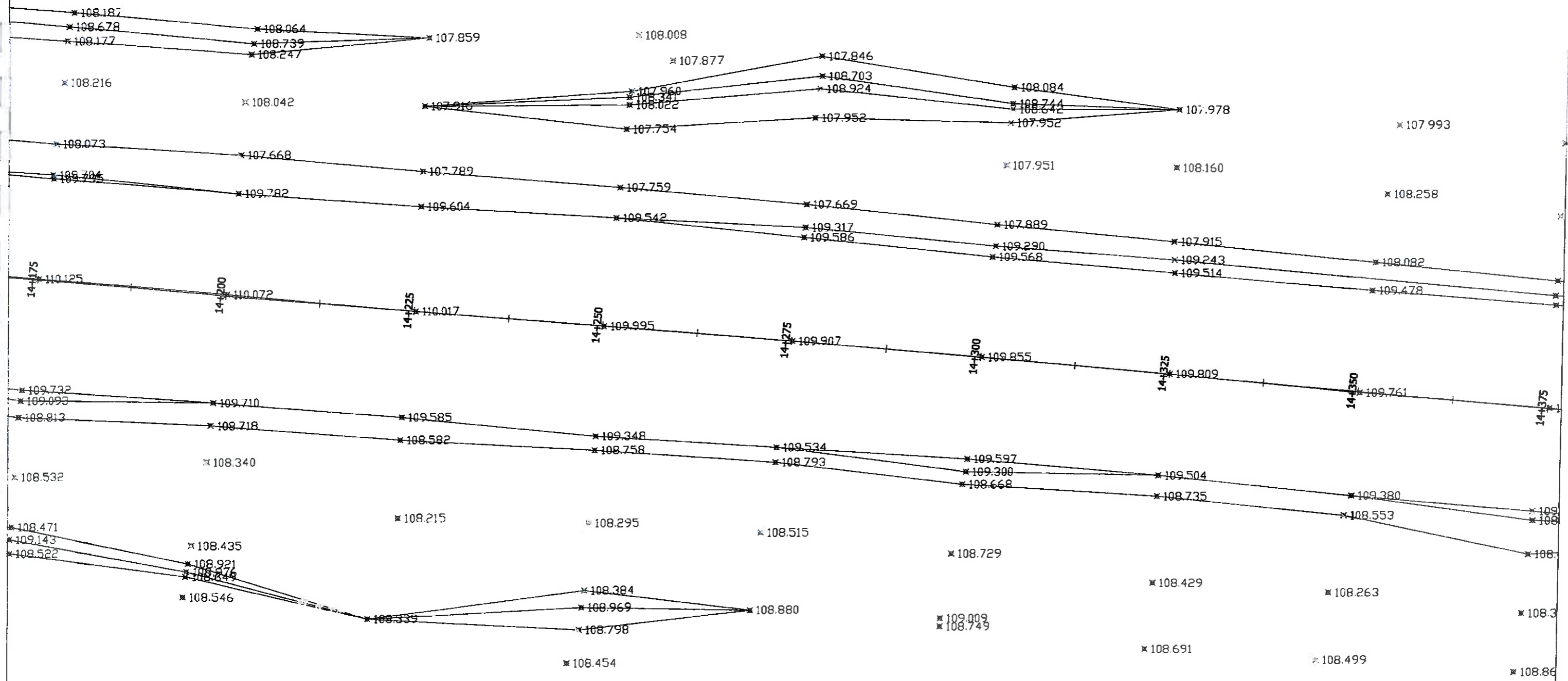


PLAN SITUATIE A1 LOT 1 NADLAC - PECICA
 SCARA 1:500
 TEREN EXISTENT - FEBRUARIE 2014



PLAN SITUATIE A1 LOT 1 NADLAC - PECICA


SCARA 1:500
TEREN EXISTENT - FEBRUARIE 2014



PLAN SITUATIE A1 LOT 1 NADLAC - PECICA

SCARA 1:500

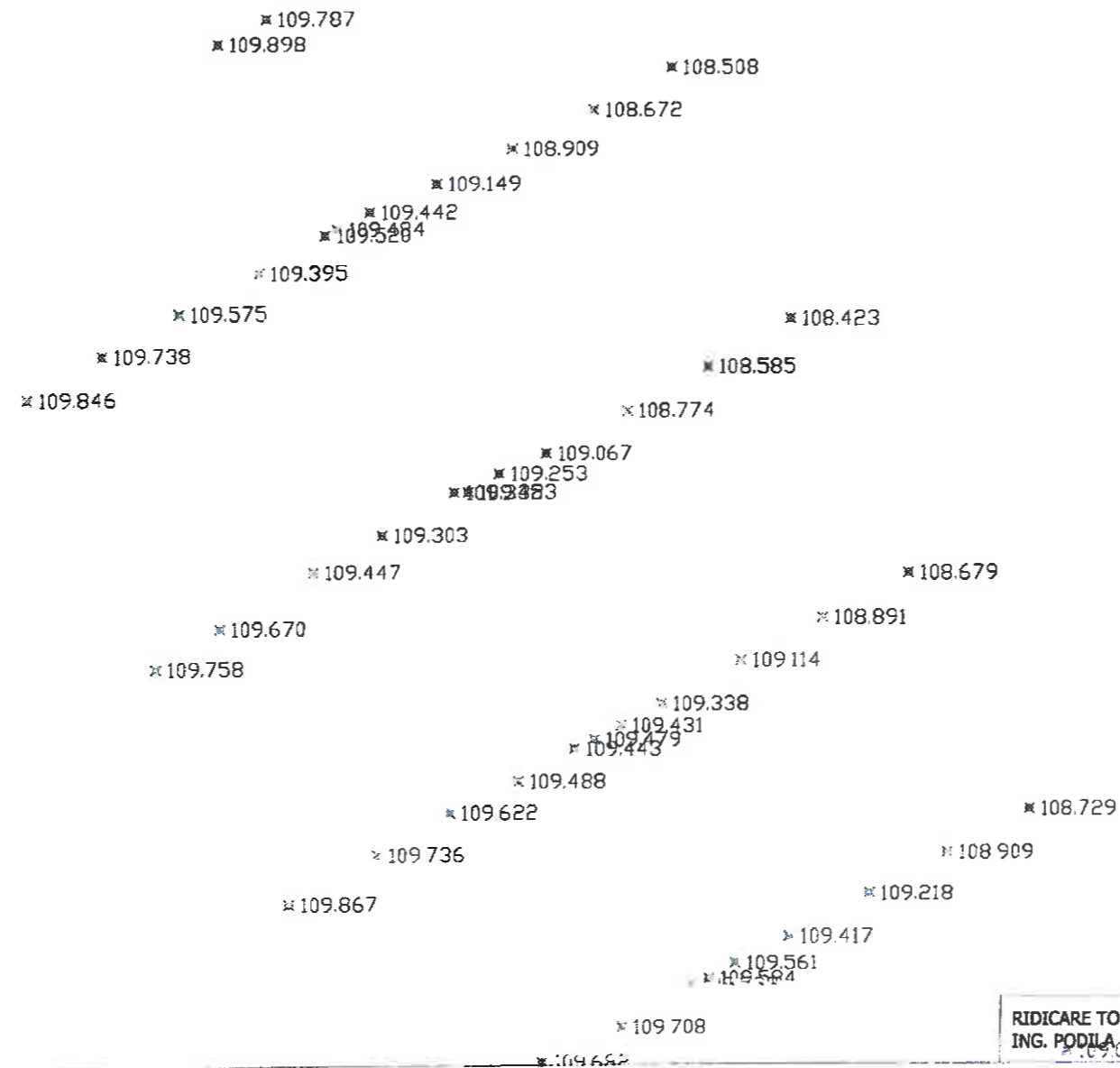
TEREN EXISTENT - FEBRUARIE 2014



PLAN SITUATIE A1 LOT 1 NADLAC - PECICA

SCARA 1:500

TEREN EXISTENT - FEBRUARIE 2014



RIDICARE TOPO ING. PODILA C.	108.860 REDACTAT ING. DUMITREASA E.	VERIFICAT ING. BONCIA D.	PLANSA NR. 139
---------------------------------	---	-----------------------------	-------------------

PLAN SITUATIE A1 LOT 1 NADLAC - PECICA

SCARA 1:500

TEREN EXISTENT - FEBRUARIE 2014

109.867

109.417

109.561

109.584

108.860

109.708

109.034

109.682

109.313

109.820

109.398

109.954

109.448

109.446

109.310

109.252

109.164

109.330

109.206

109.405

109.118

109.530

109.433

109.245

109.031

109.627

108.799

109.695

108.758

109.723

108.675

109.680

109.493

109.227

109.147

109.673

108.825

109.665

108.651

109.709

108.608

109.489

109.431

109.142

109.156

108.798

109.297

108.675

109.315

108.638

109.231

109.070

108.810

108.654

108.950

108.563

108.793

108.767

108.629

108.608

108.418

108.441

108.468

108.535

108.534

108.256

108.508

108.337

108.248

108.253

108.168

108.221

108.347

108.429

RIDICARE TOPO
ING. PODILA C.

Puls

REDACTAT
ING. DUMITREASA

Dut

VERIFICAT
ING. BONCIA D.

M

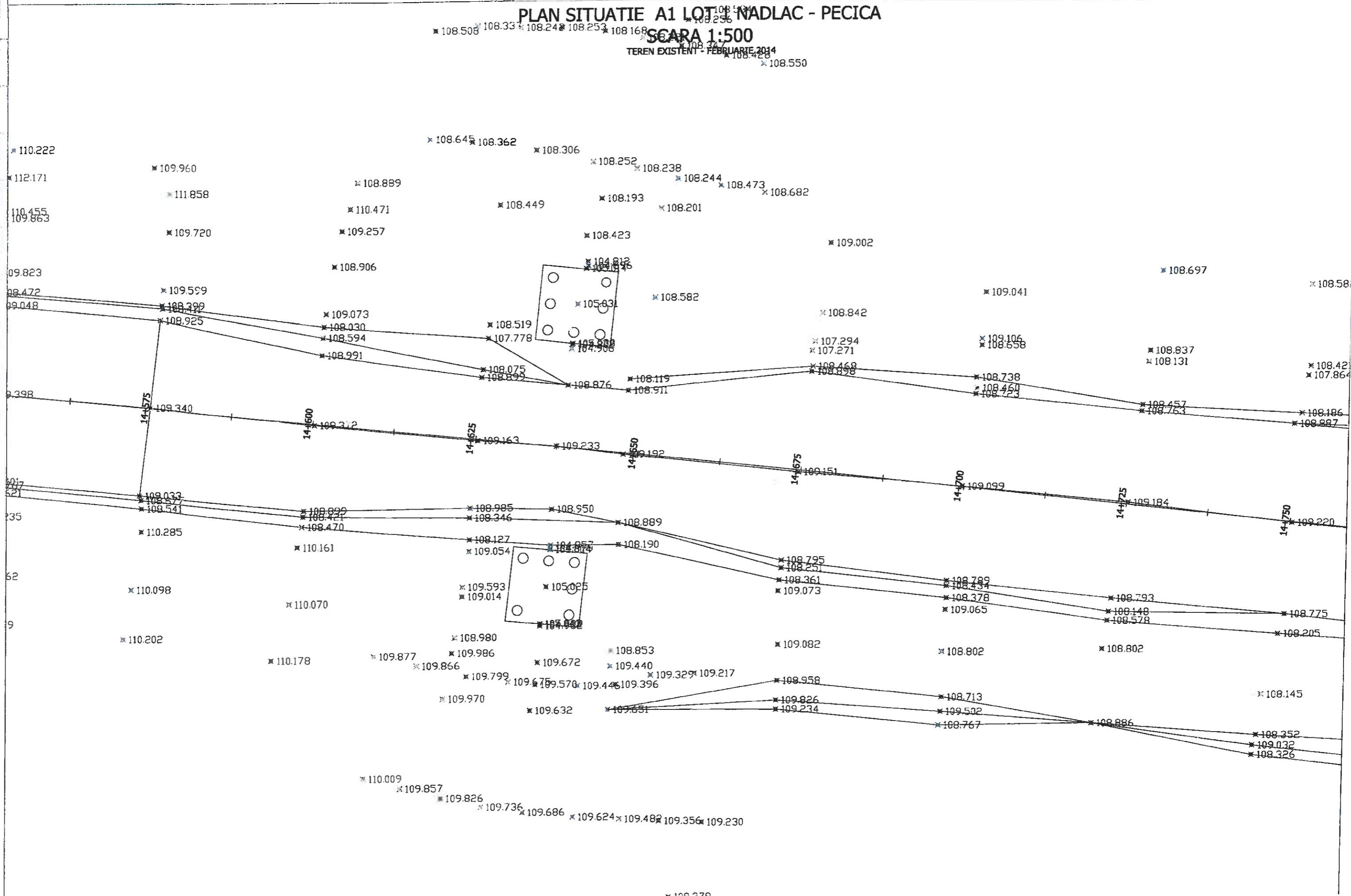
PLANSA NR.

140

PLAN SITUATIE A1 LOT 1 NADLAC - PECICA

SCARA 1:500


TEREN EXISTENT - FEBRUARIE 2014



PLAN SITUATIE A1 LOT 1 NADLAC - PECICA

SCARA 1:500


TEREN EXISTENT - FEBRUARIE 2014



PLAN SITUATIE A1 LOT 1 NADLAC - PECICA

SCARA 1:500

TEREN EXISTENT - FEBRUARIE 2014



*108.558

PLAN SITUATIE A1 LOT 1 NADLAJ PECICA
 SCARA 1:500
 TEREN EXISTENT - FEBRUARIE 2014

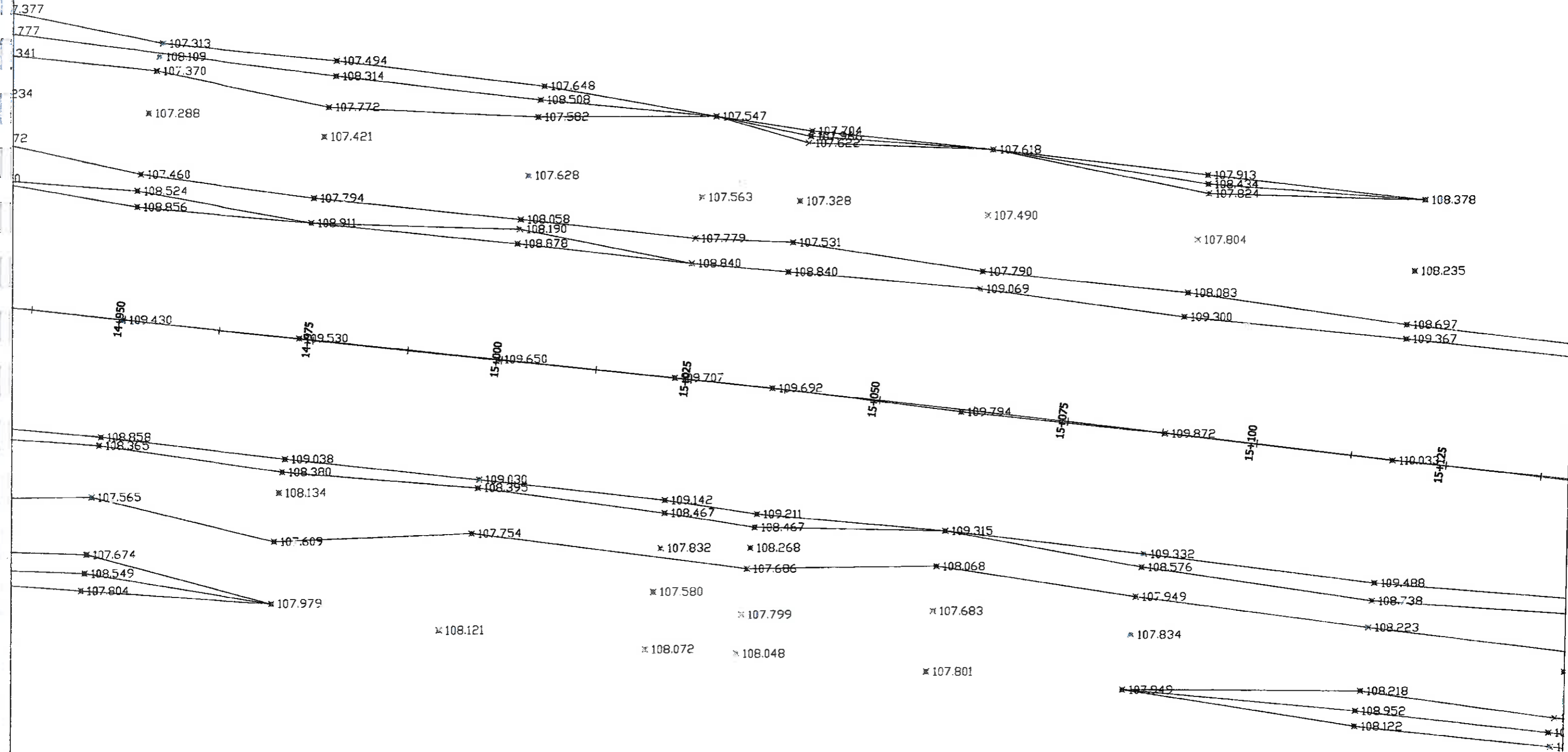
107.375
 108.448
 107.467
 108.379
 107.683
 107.674
 108.549
 107.804

- 108.443
- 108.453
- 108.526
- 3.492
- 3.517
- 108.175
- 108.459
- 108.621
- 108.230
- 108.289
- 108.427
- 108.456
- 108.528
- 108.492
- 108.163
- 108.292
- 108.341
- 108.449
- 108.329
- 108.409
- 108.465
- 108.544
- 108.511
- 108.568
- 108.421
- 108.542
- 108.207
- 108.457
- 108.269
- 108.388
- 108.616
- 108.413
- 108.540
- 108.642
- 108.506
- 107.926
- 108.496
- 107.975
- 108.520
- 108.512
- 108.506
- 108.321
- 108.197
- 108.361
- 108.323
- 108.221
- 108.243
- 108.326
- 108.296

PLAN SITUATIE A1 LOT 1 NADLAC - PECICA

SCARA 1:500

TEREN EXISTENT - FEBRUARIE 2014



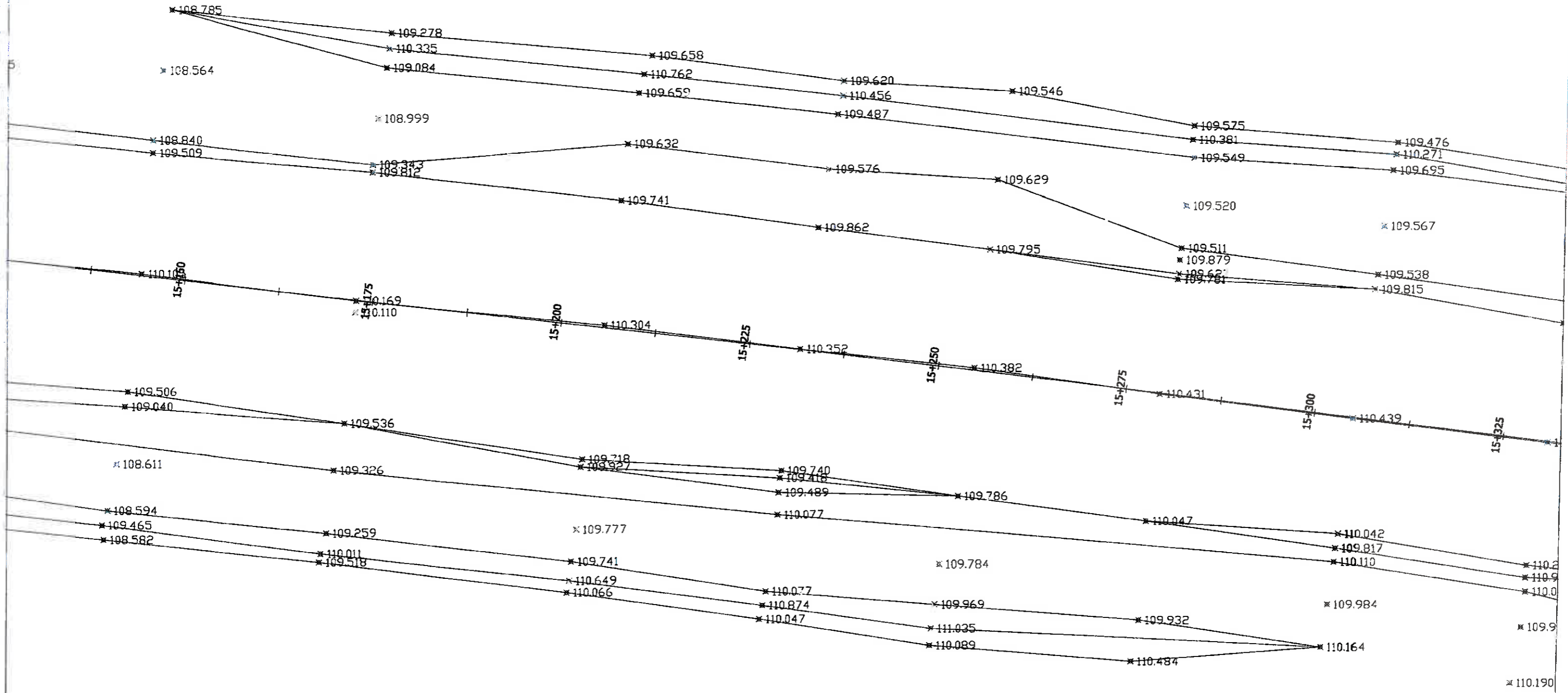
PLAN SITUATIE A1 LOT 1 NADLAC - PECICA

SCARA 1:500

TEREN EXISTENT - FEBRUARIE 2014

78


5



PLAN SITUATIE A1 LOT 1 NADLAC - PECICA

SCARA 1:500

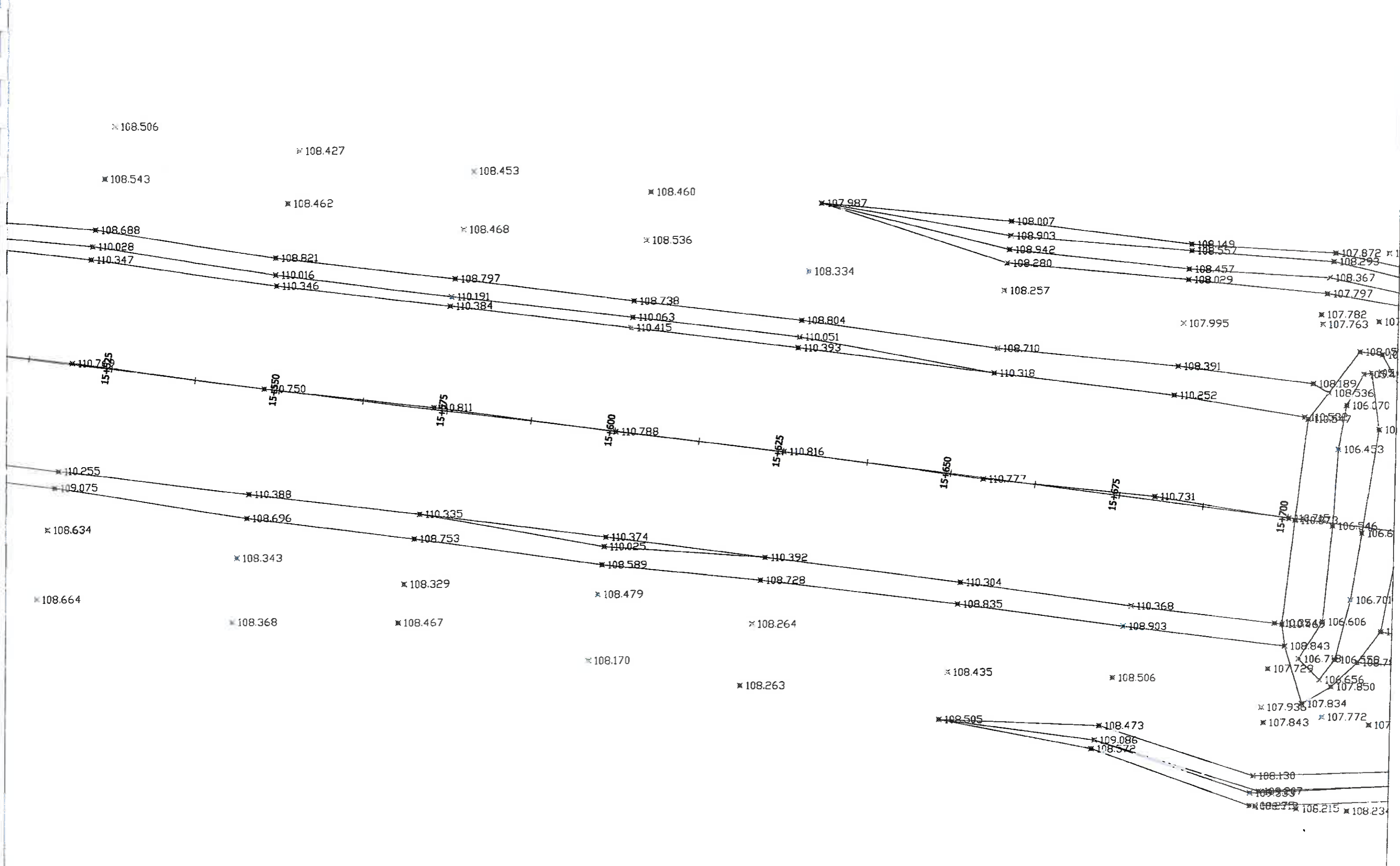
TEREN EXISTENT - FEBRUARIE 2014



PLAN SITUATIE A1 LOT 1 NADLAC - PECICA

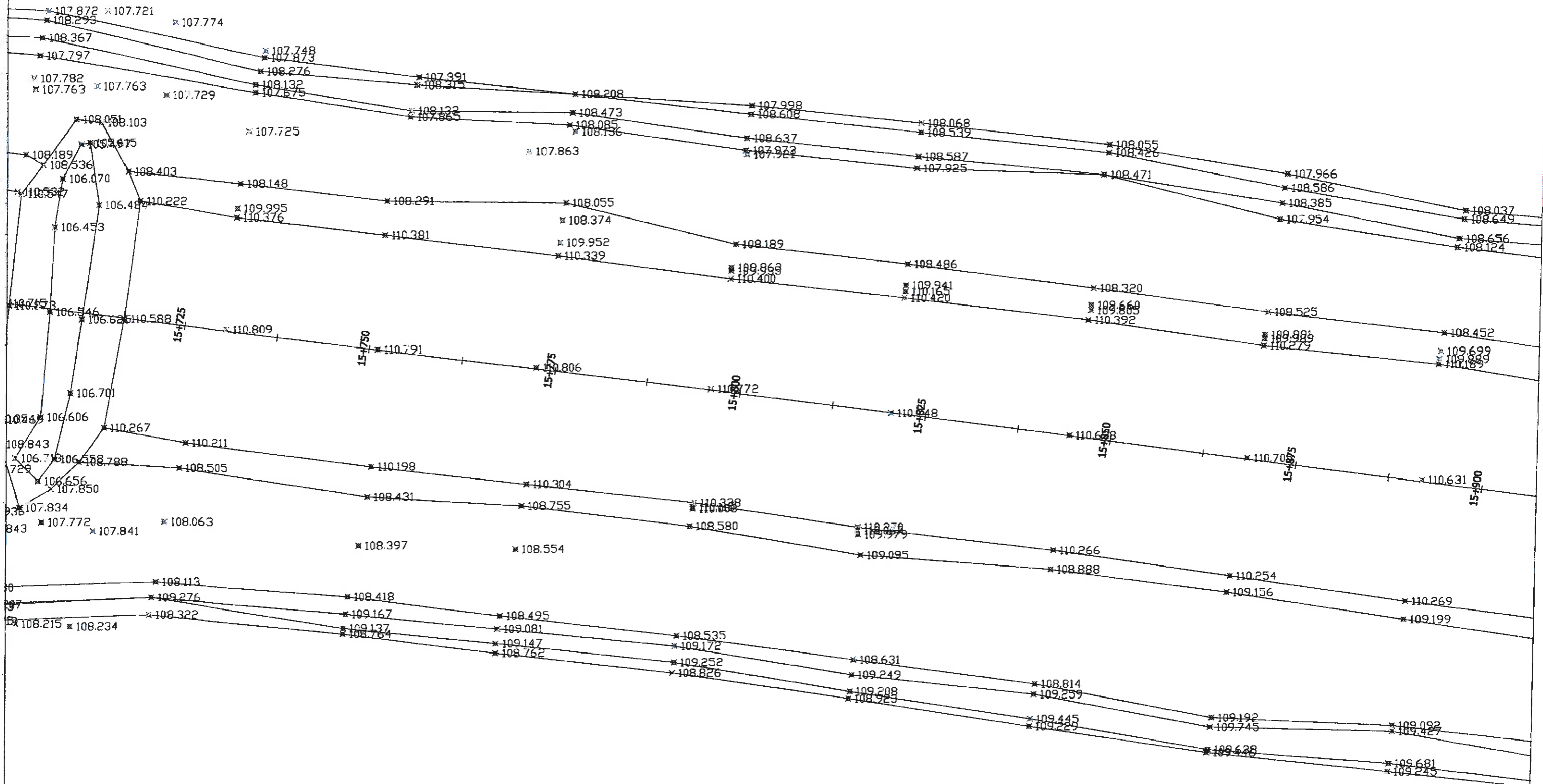
SCARA 1:500

TEREN EXISTENT - FEBRUARIE 2014



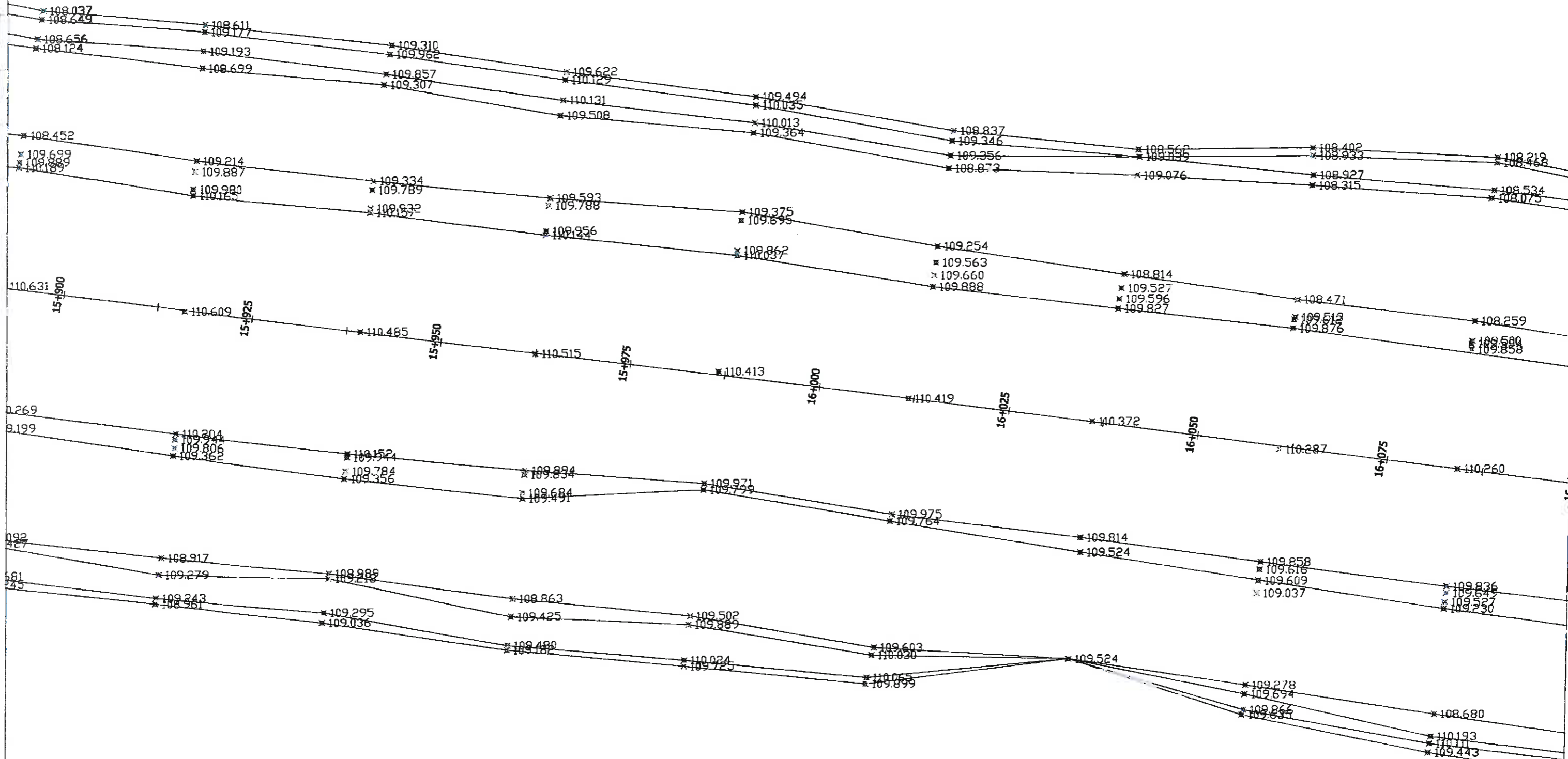
PLAN SITUATIE A1 LOT 1 NADLAC - PECICA

SCARA 1:500
TEREN EXISTENT - FEBRUARIE 2014



PLAN SITUATIE A1 LOT 1 NADLAC - PECICA

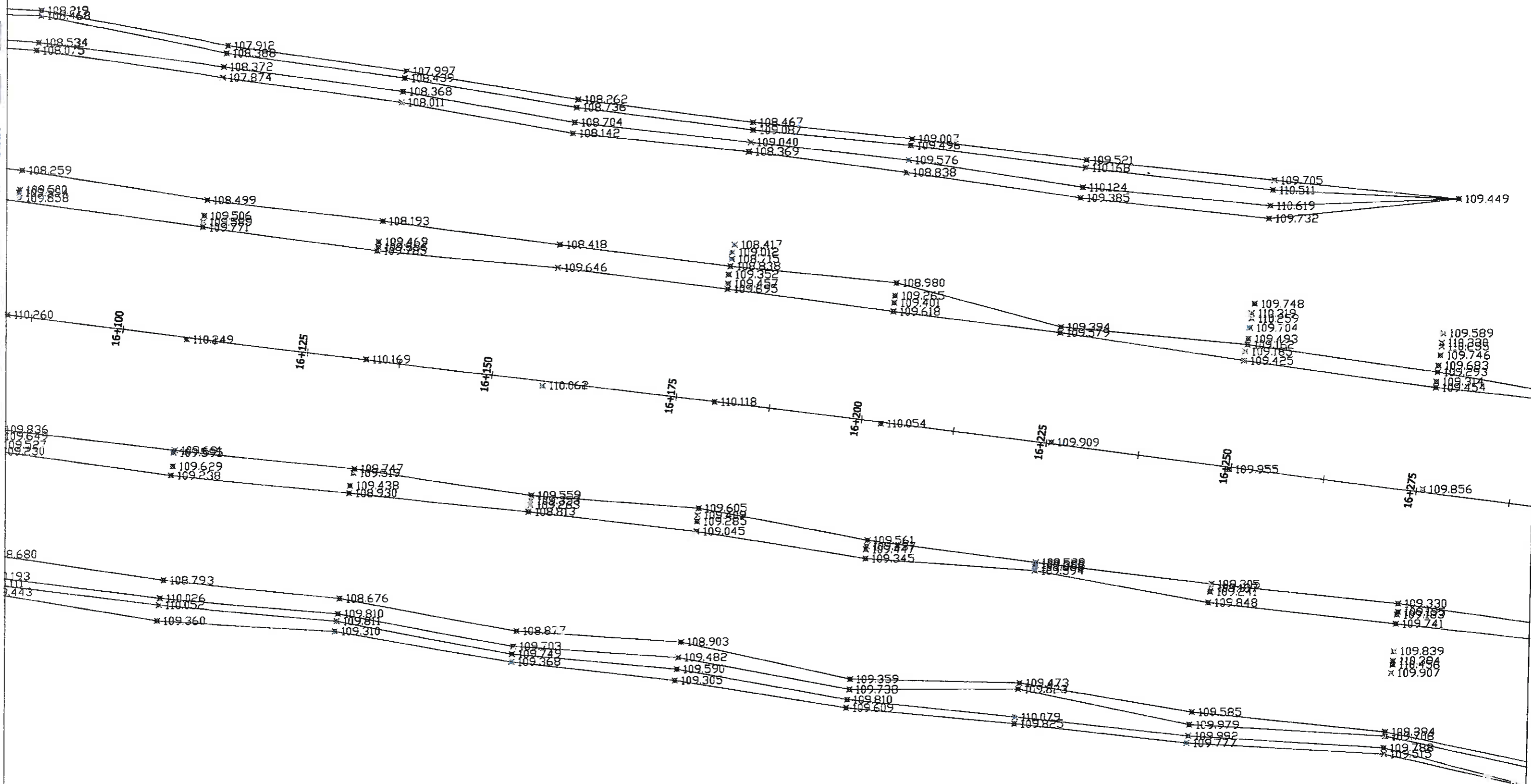
SCARA 1:500
TEREN EXISTENT - FEBRUARIE 2014



PLAN SITUATIE A1 LOT 1 NADLAC - PECICA

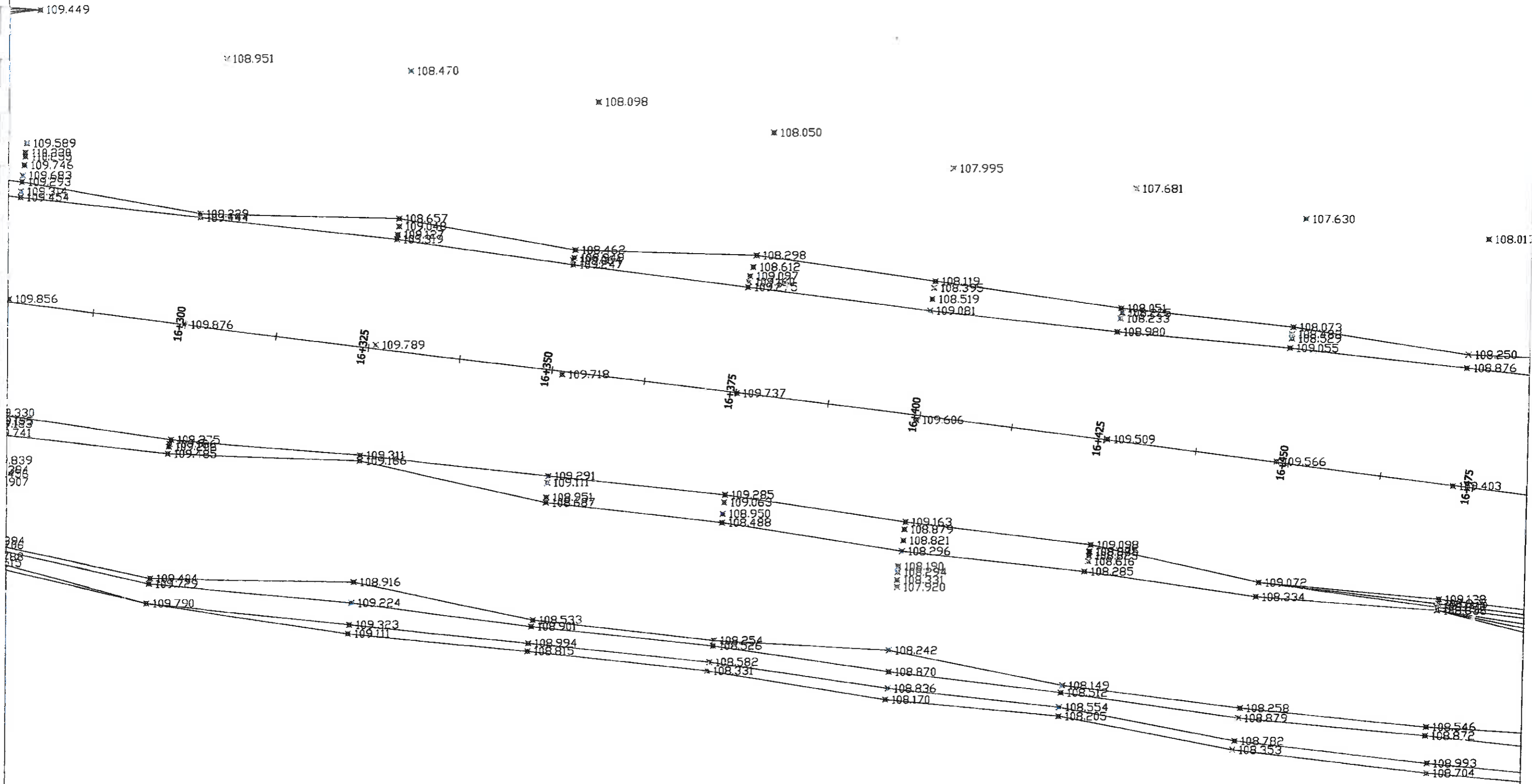
SCARA 1:500

TEREN EXISTENT - FEBRUARIE 2014



PLAN SITUATIE A1 LOT 1 NADLAC - PECICA

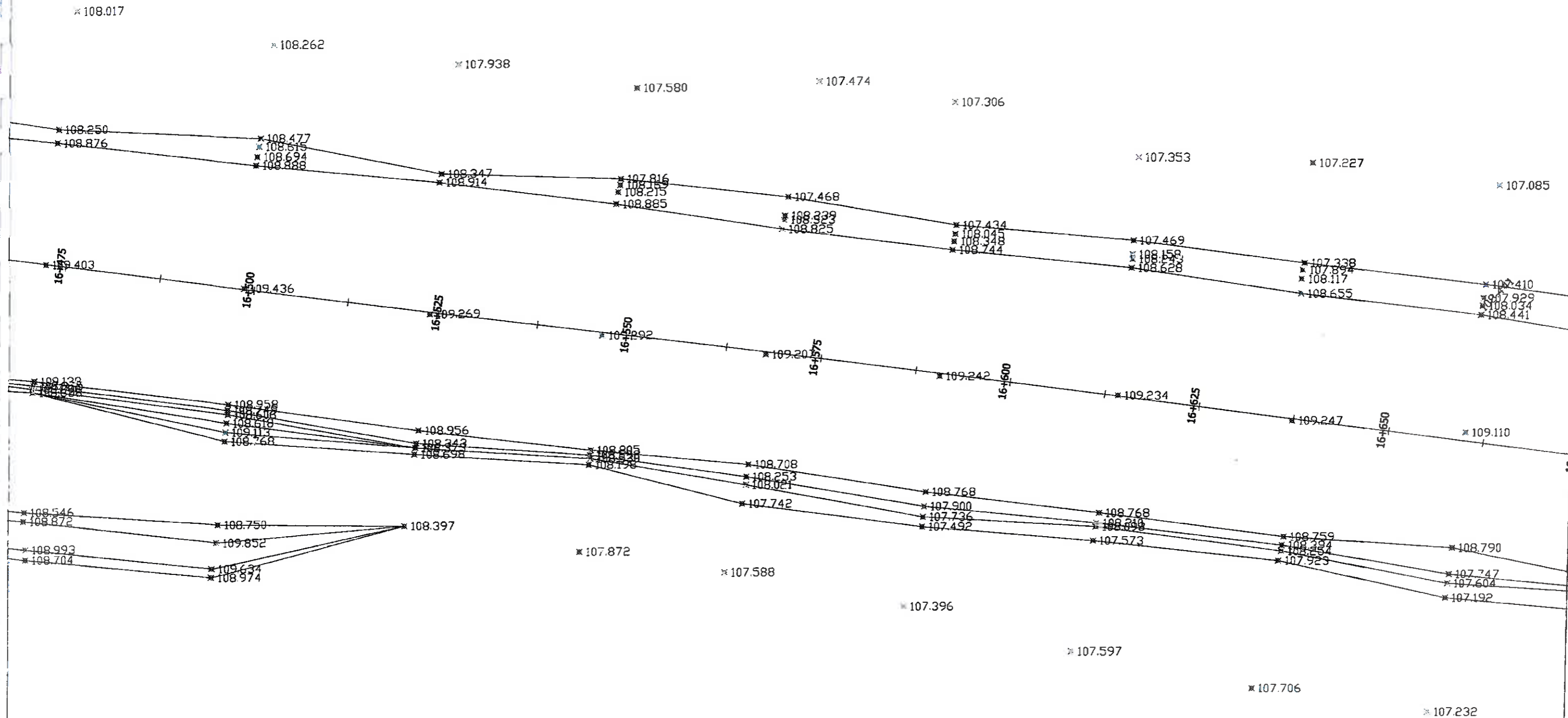
SCARA 1:500
TEREN EXISTENT - FEBRUARIE 2014



PLAN SITUATIE A1 LOT 1 NADLAC - PECICA

SCARA 1:500

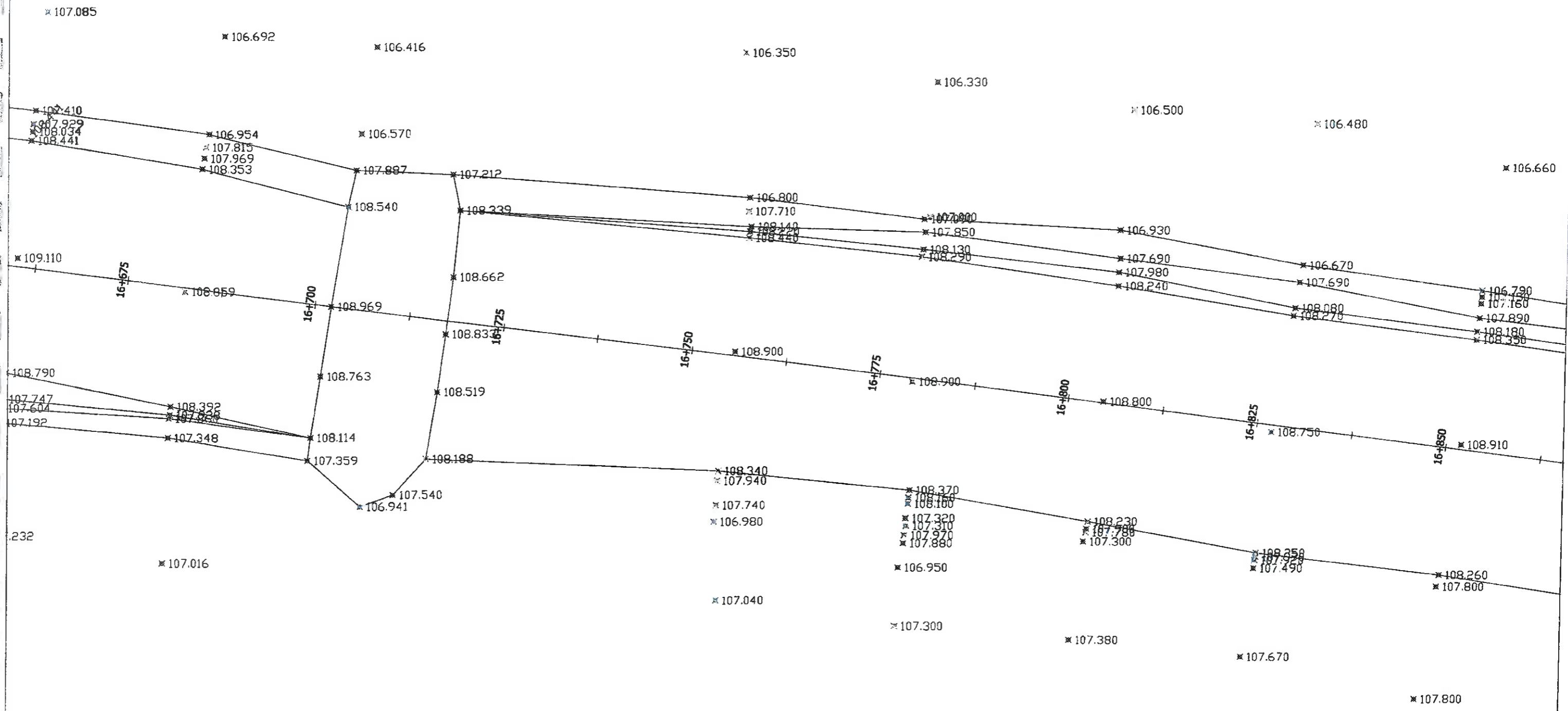
TEREN EXISTENT - FEBRUARIE 2014



PLAN SITUATIE A1 LOT 1 NADLAC - PECICA

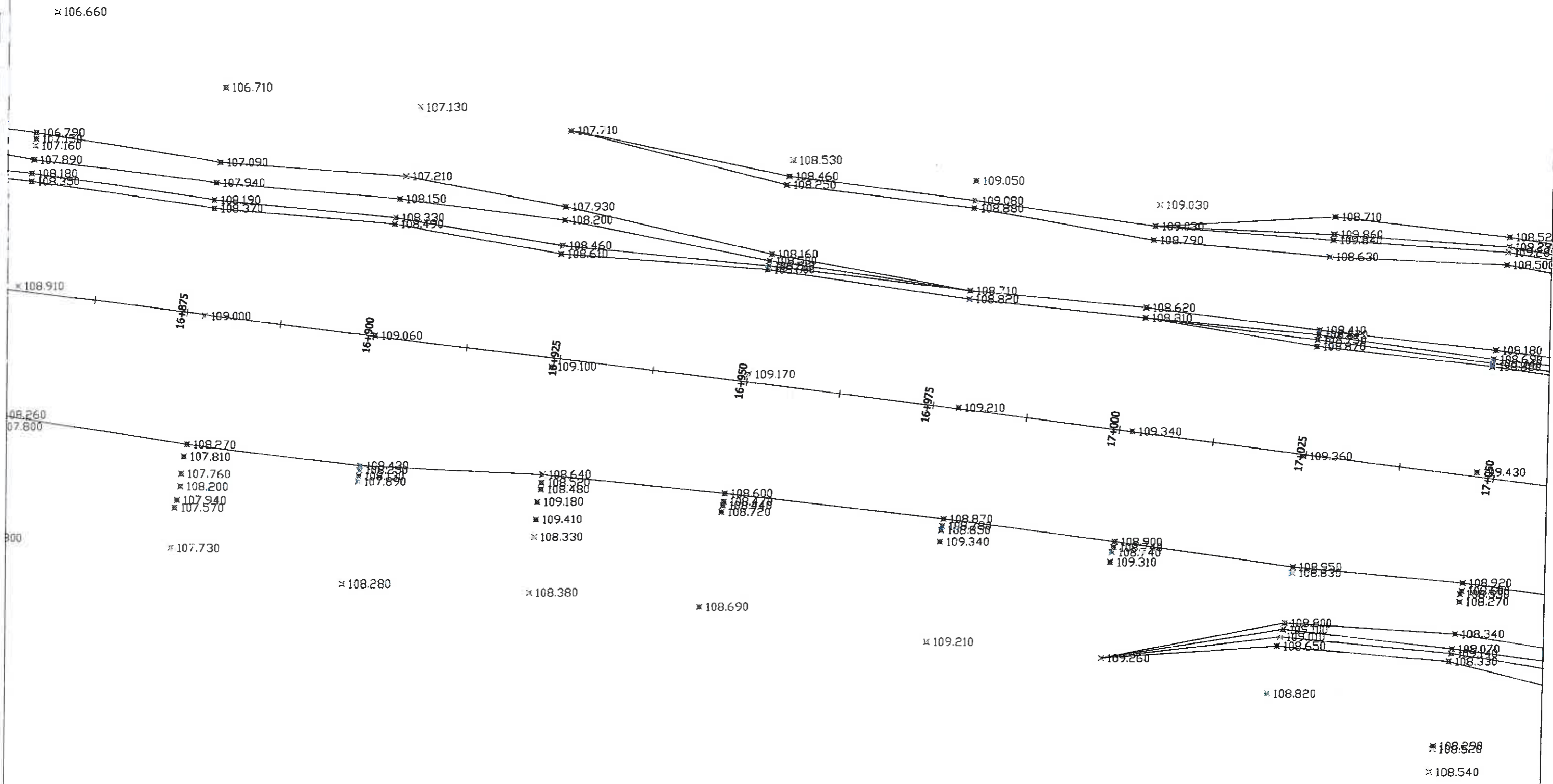
SCARA 1:500

TEREN EXISTENT - FEBRUARIE 2014



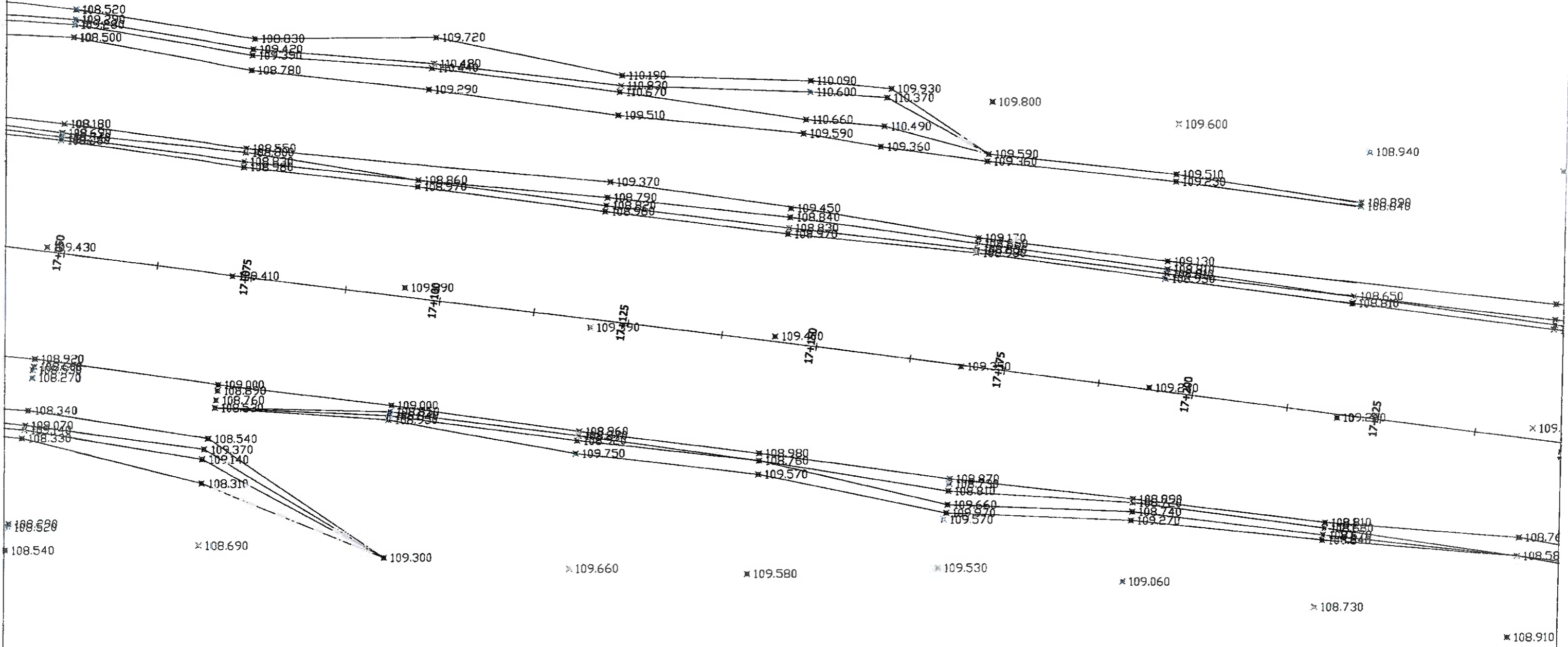
PLAN SITUATIE A1 LOT 1 NADLAC - PECICA

SCARA 1:500
TEREN EXISTENT - FEBRUARIE 2014



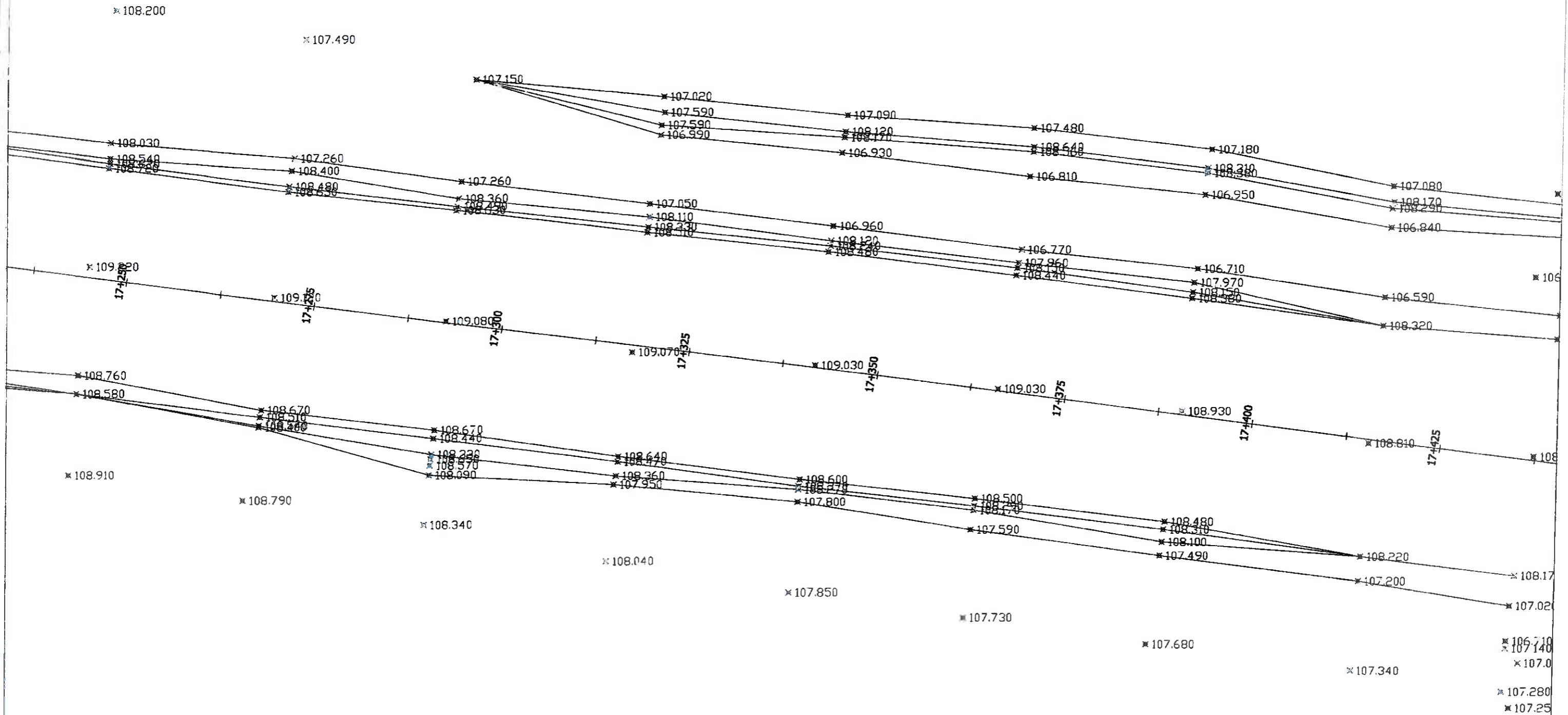
PLAN SITUATIE A1 LOT 1 NADLAC - PECICA

SCARA 1:500
TEREN EXISTENT - FEBRUARIE 2014



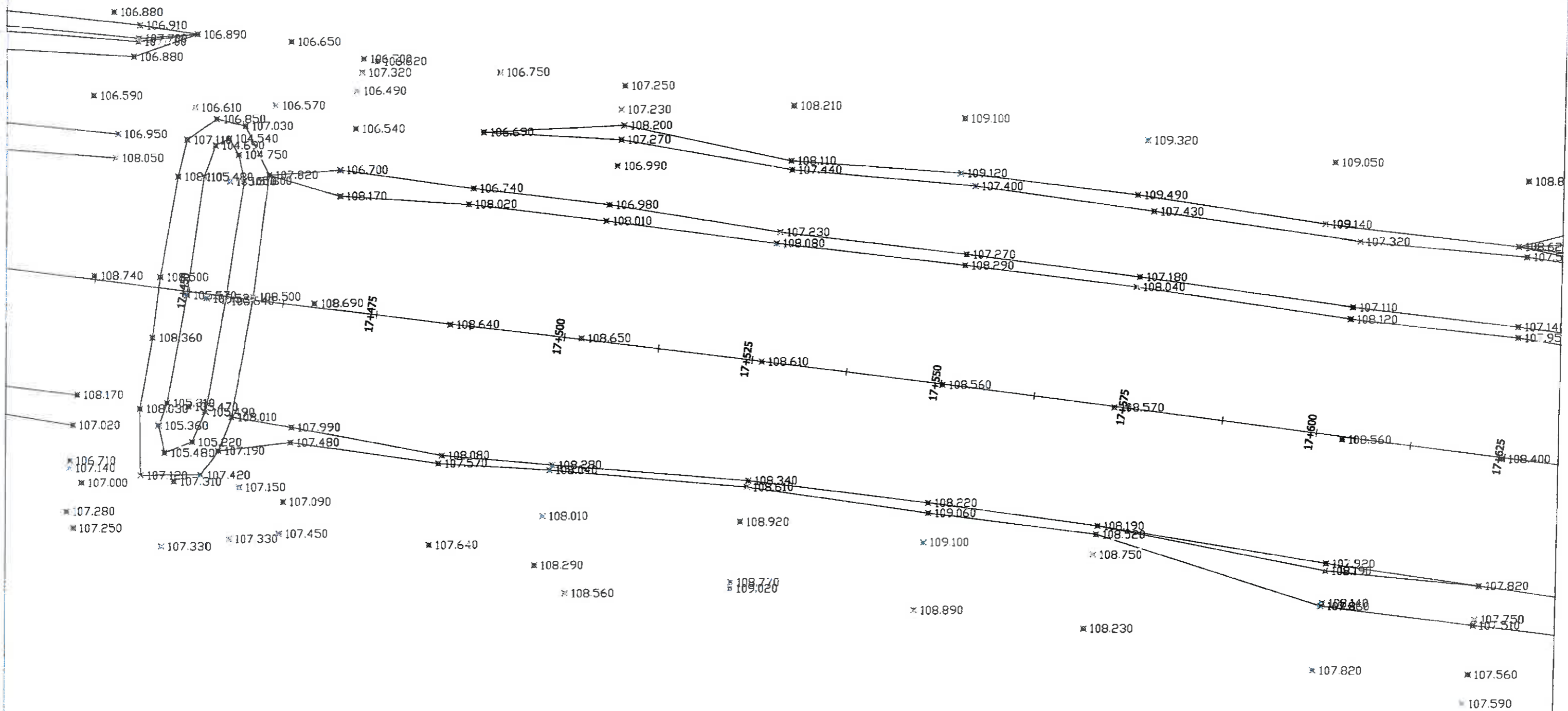
PLAN SITUATIE A1 LOT 1 NADLAC - PECICA

SCARA 1:500
TEREN EXISTENT - FEBRUARIE 2014



PLAN SITUATIE A1 LOT 1 NADLAC - PECICA


SCARA 1:500
TEREN EXISTENT - FEBRUARIE 2014



PLAN SITUATIE A1 LOT 1 NADLAC - PECICA

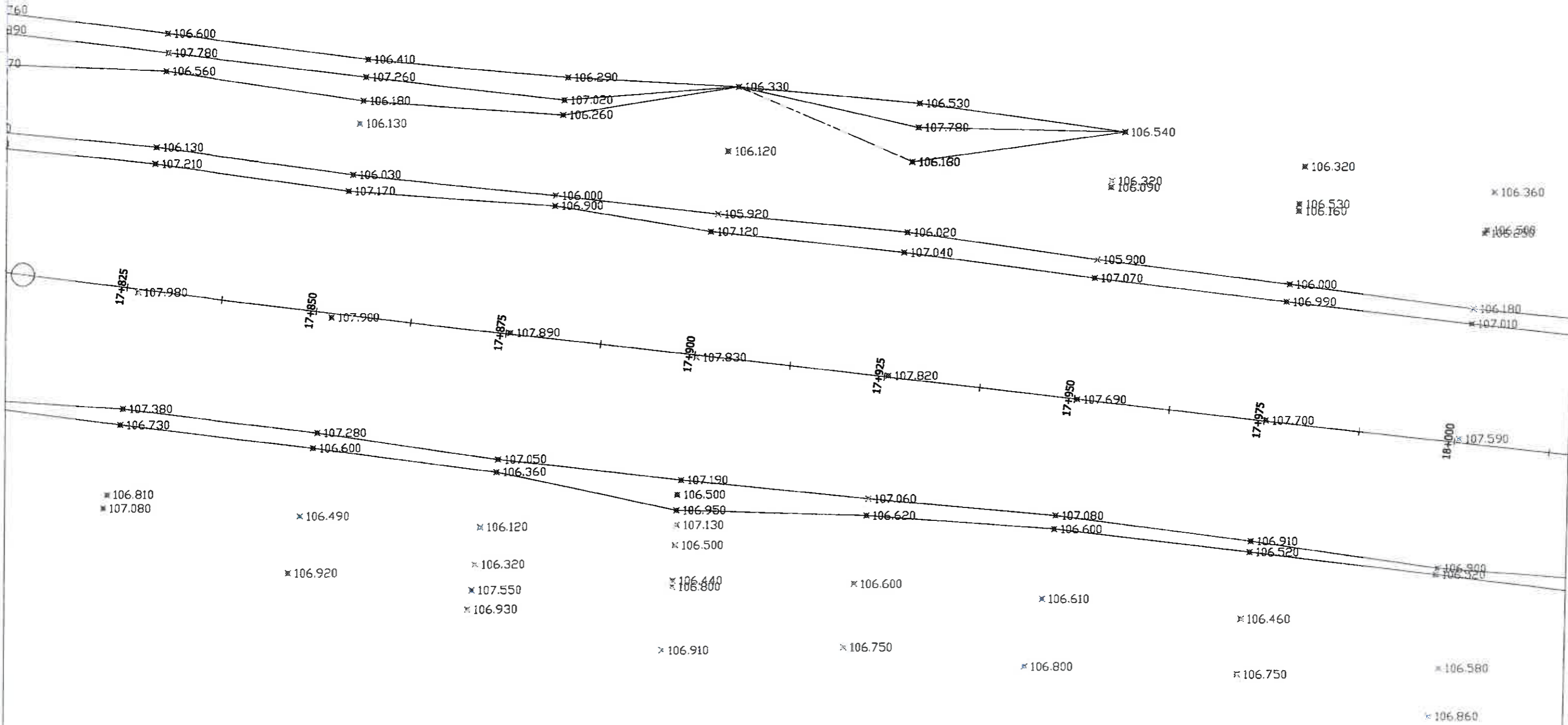
SCARA 1:500

TEREN EXISTENT - FEBRUARIE 2014



PLAN SITUATIE A1 LOT 1 NADLAC - PECICA


SCARA 1:500
TEREN EXISTENT - FEBRUARIE 2014



RIDICARE TOPO ING. PODILA C.	REDACTAT ING. DUMITREASA F.	VERIFICAT ING. BONCIA D.	PLANSA NR. 160
---------------------------------	--------------------------------	-----------------------------	-------------------

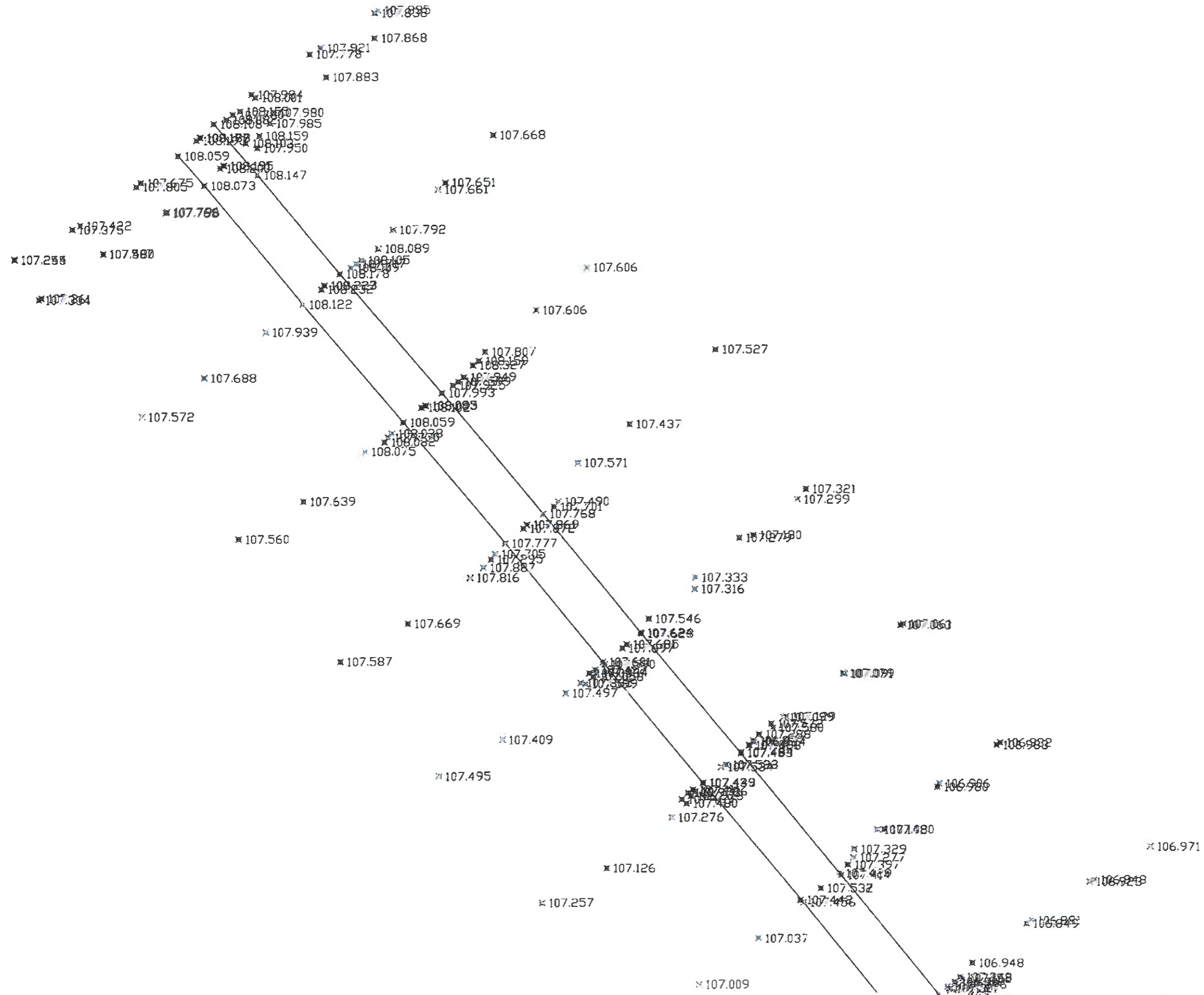
PLAN SITUATIE A1 LOT 1 NADLAC - PECICA

SCARA 1:500
TEREN EXISTENT - FEBRUARIE 2014



PLAN SITUATIE A1 LOT 1 NADLAC - PECICA

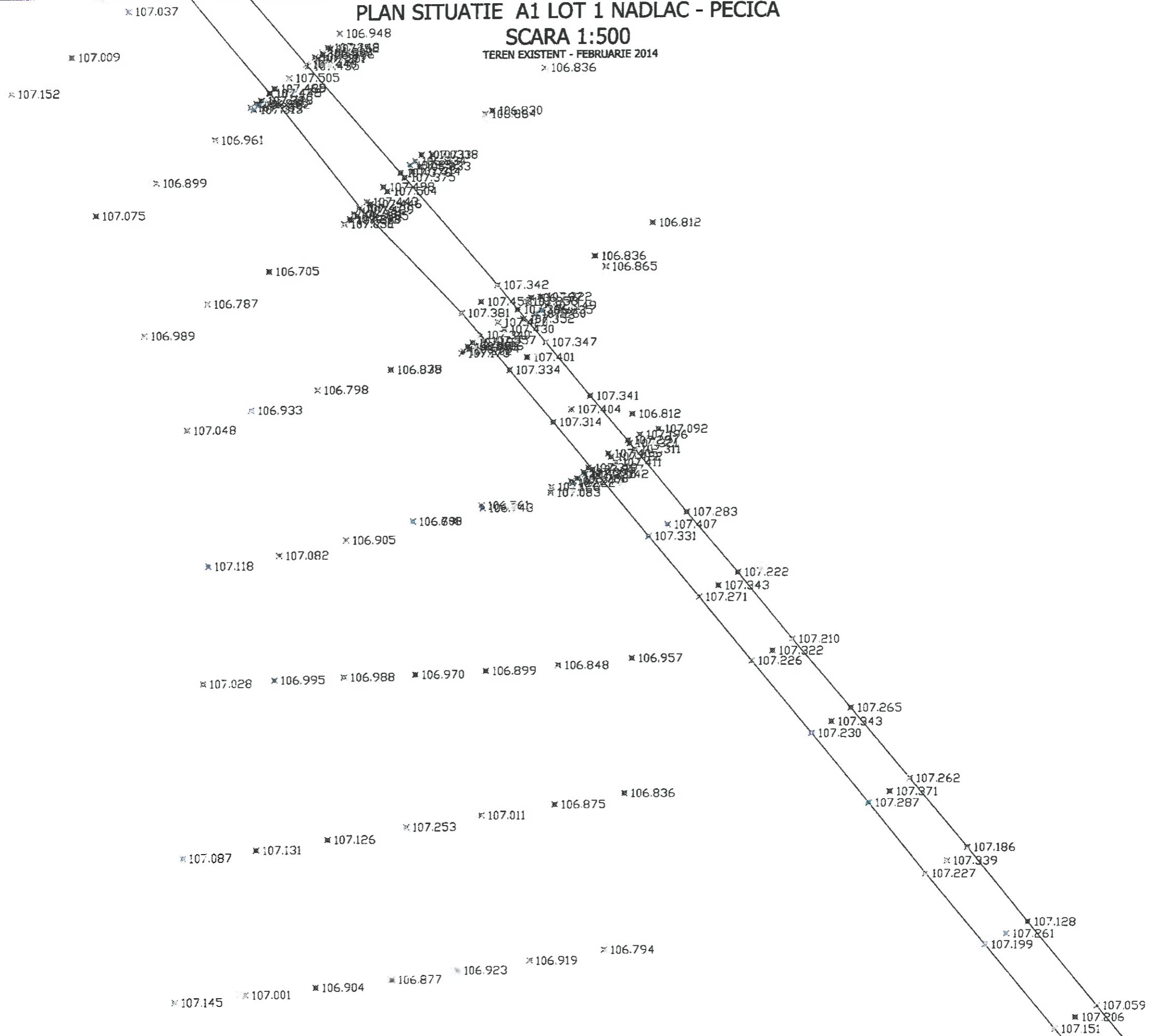
SCARA 1:500
TEREN EXISTENT - FEBRUARIE 2014



PLAN SITUATIE A1 LOT 1 NADLAC - PECICA

SCARA 1:500

TEREN EXISTENT - FEBRUARIE 2014

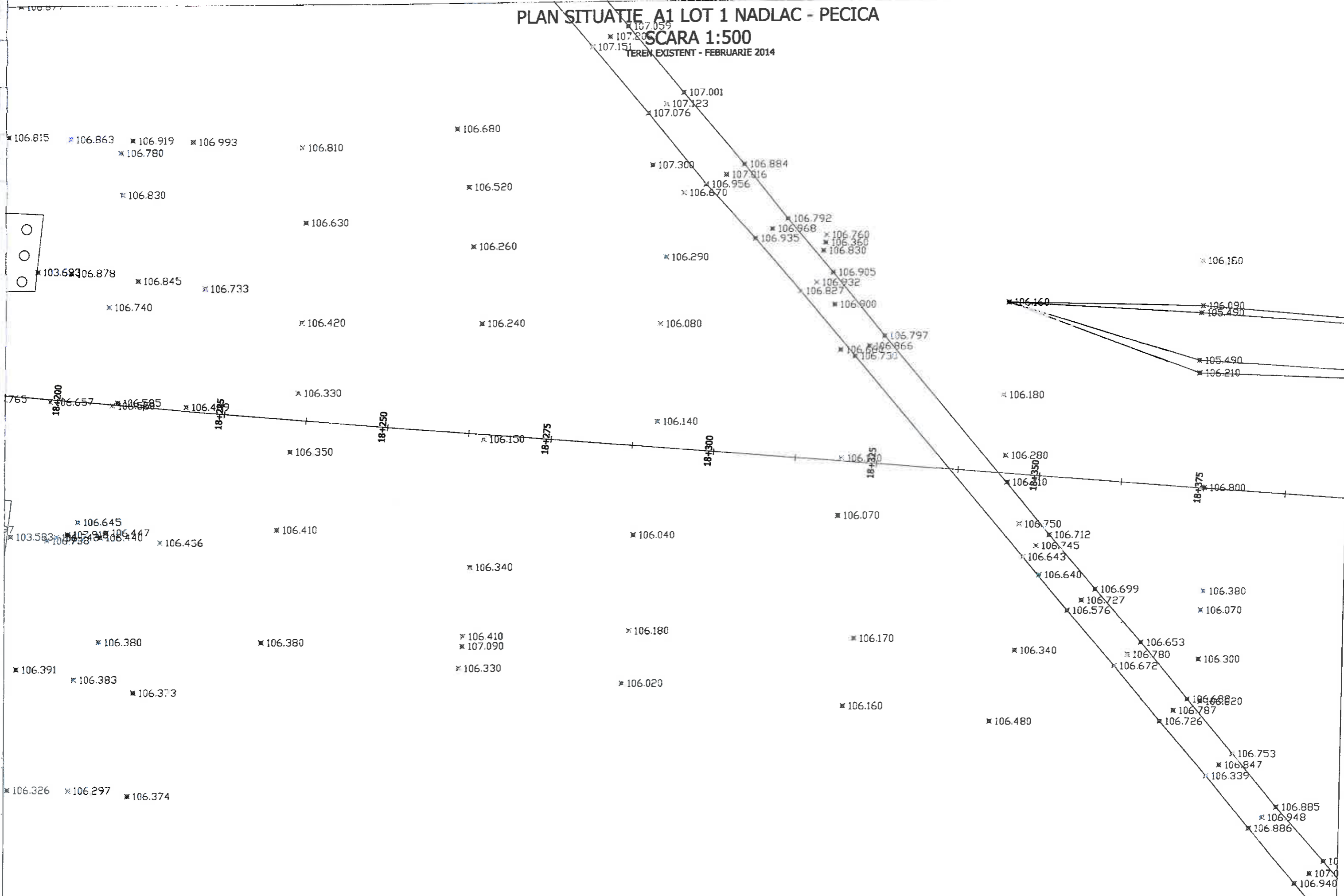


RIDICARE TOPO ING. PODILA C. <i>Podila</i>	REDACTAT ING. DUMITREASA E. <i>Dumitrea</i>	VERIFICAT ING. BONCIA D. <i>Boncia</i>	PLANSA NR. 107.001	163
---	--	---	-----------------------	-----

PLAN SITUATIE A1 LOT 1 NADLAC - PECICA

SCARA 1:500

TEREN EXISTENT - FEBRUARIE 2014




106.295 106.307 106.266

RIDICARE TOPO ING. PODILA C.	REDACTAT ING. DUMITREASA	VERIFICAT ING. BONCIA D.	PLANSA NR. 164
---------------------------------	-----------------------------	-----------------------------	--------------------------

PLAN SITUATIE A1 LOT 1 NADLAC - PECICA

SCARA 1:500

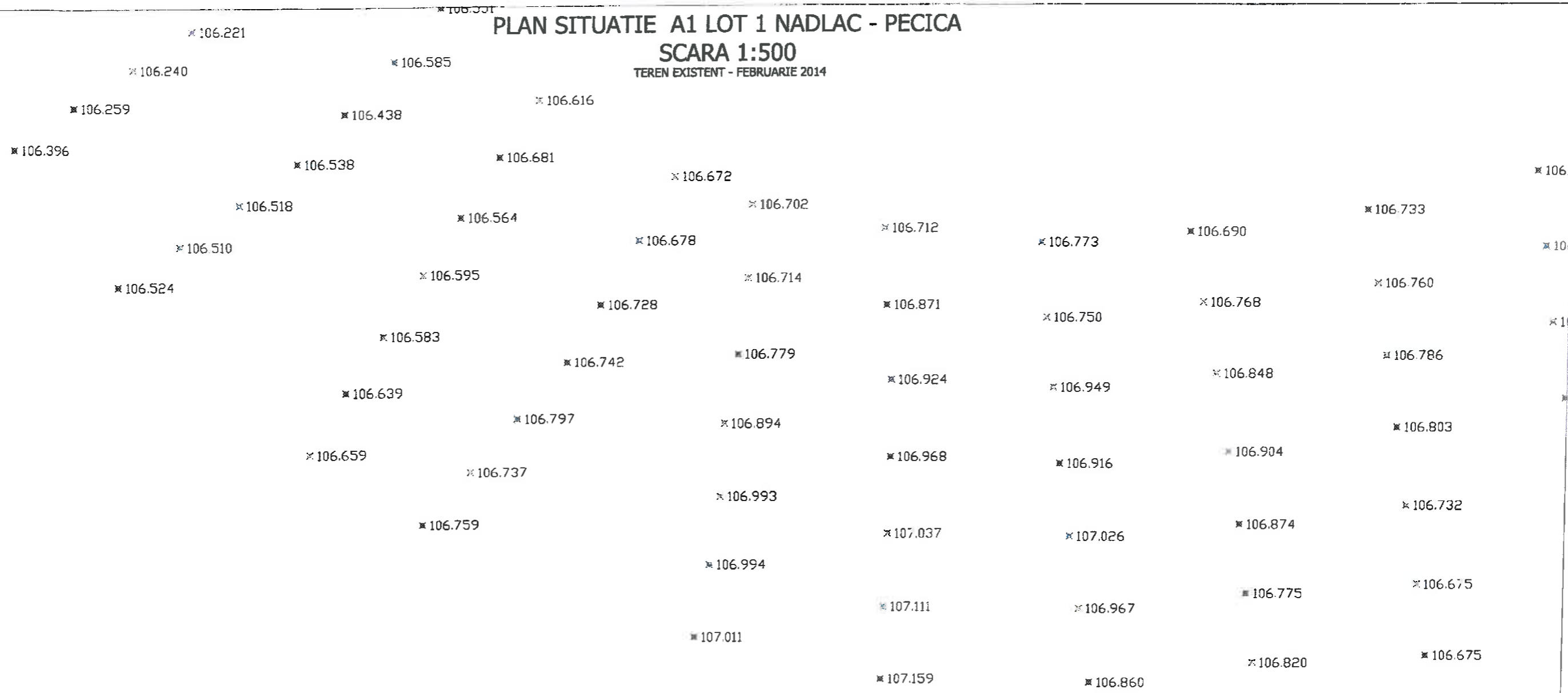
TEREN EXISTENT - FEBRUARIE 2014



PLAN SITUATIE A1 LOT 1 NADLAC - PECICA

SCARA 1:500


TEREN EXISTENT - FEBRUARIE 2014



PLAN SITUATIE A1 LOT 1 NADLAC - PECICA

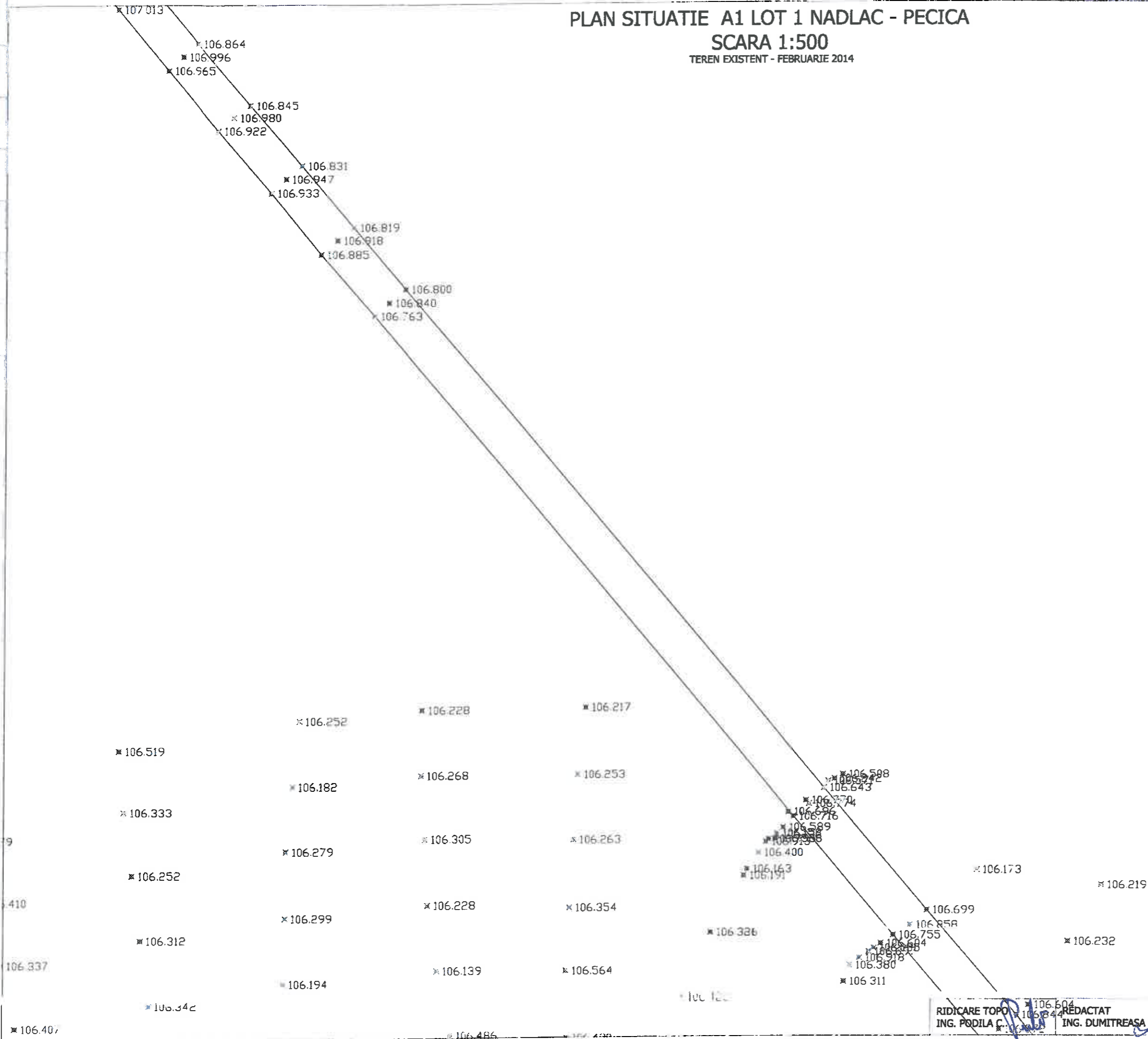
SCARA 1:500

TEREN EXISTENT - FEBRUARIE 2014



PLAN SITUATIE A1 LOT 1 NADLAC - PECICA

SCARA 1:500
TEREN EXISTENT - FEBRUARIE 2014




RIDICARE TOPO ING. PODILA C.	106.504 106.444 REDACTAT ING. DUMITREASA E.	106.447 VERIFICAT ING. BONCIA D.	PLANS NR. 168
---------------------------------	--	--	-------------------------

PLAN SITUATIE A1 LOT 1 NADLAC - PECICA

SCARA 1:500

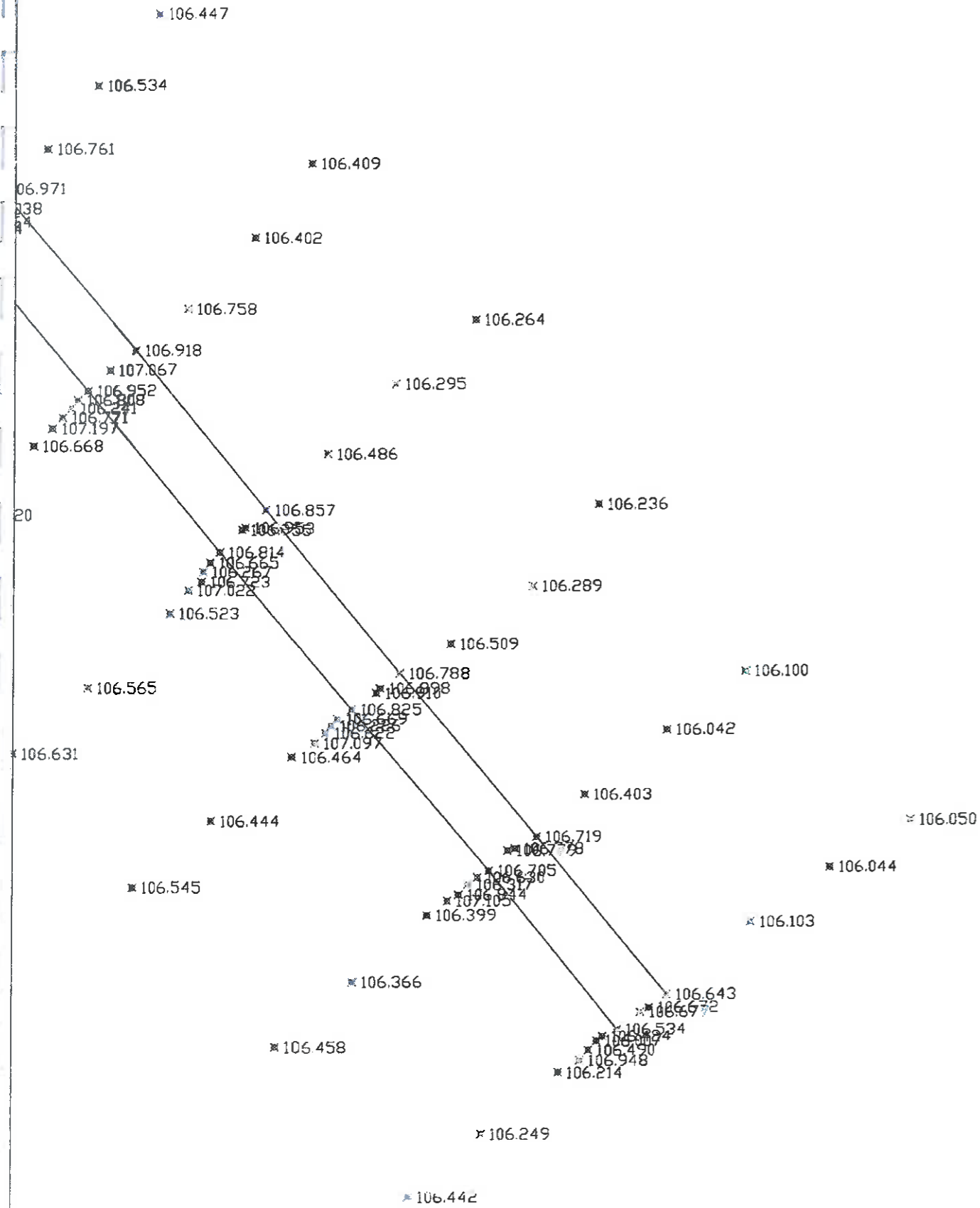
TEREN EXISTENT - FEBRUARIE 2014



PLAN SITUATIE A1 LOT 1 NADLAC - PECICA

SCARA 1:500

TEREN EXISTENT - FEBRUARIE 2014



REDACTAT
ING. PODILA C.

REDACTAT
ING. DUMITREASA F.

VERIFICAT
ING. BONCIA D.

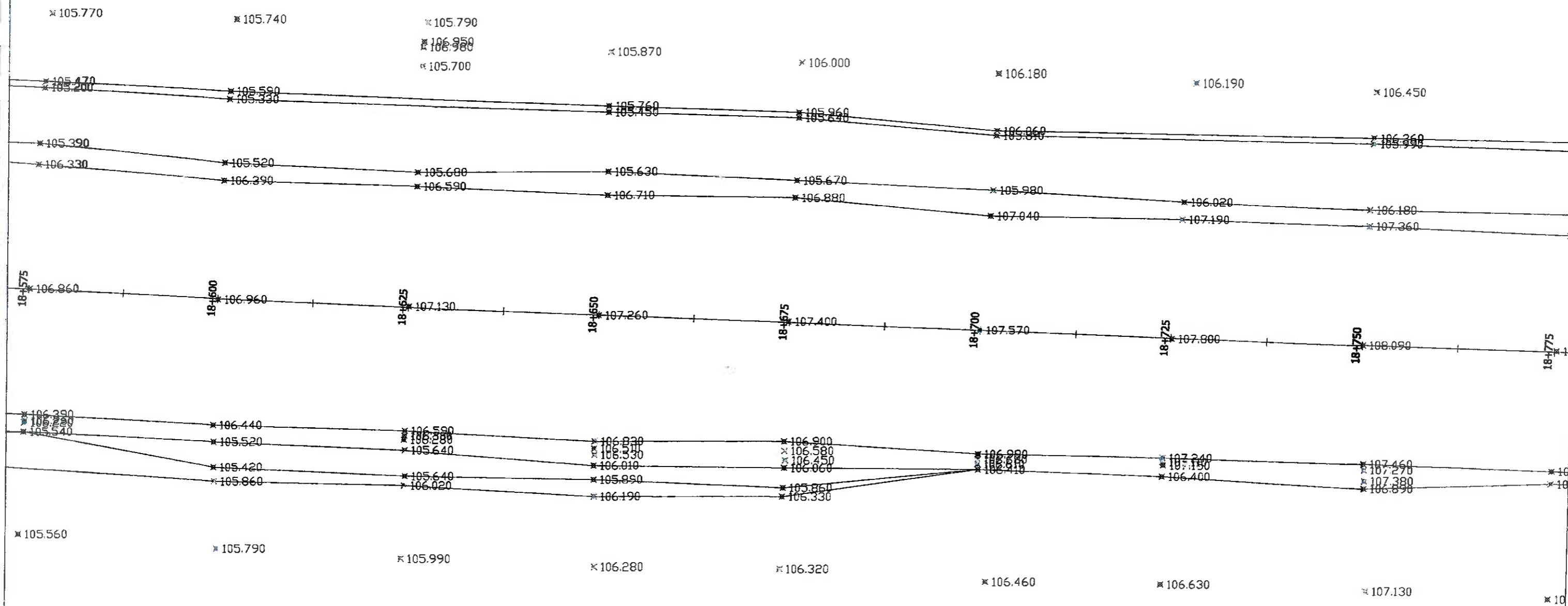
PLANS NR.

170

PLAN SITUATIE A1 LOT 1 NADLAC - PECICA

SCARA 1:500

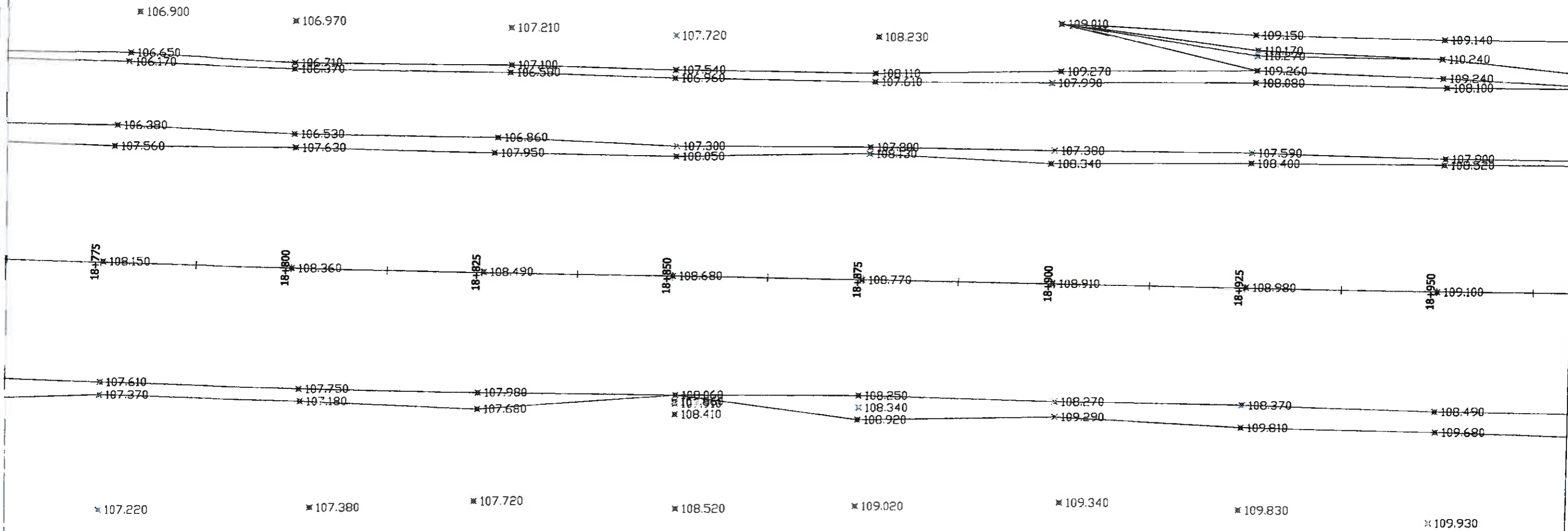
TEREN EXISTENT - FEBRUARIE 2014



PLAN SITUATIE A1 LOT 1 NADLAC - PECICA

SCARA 1:500

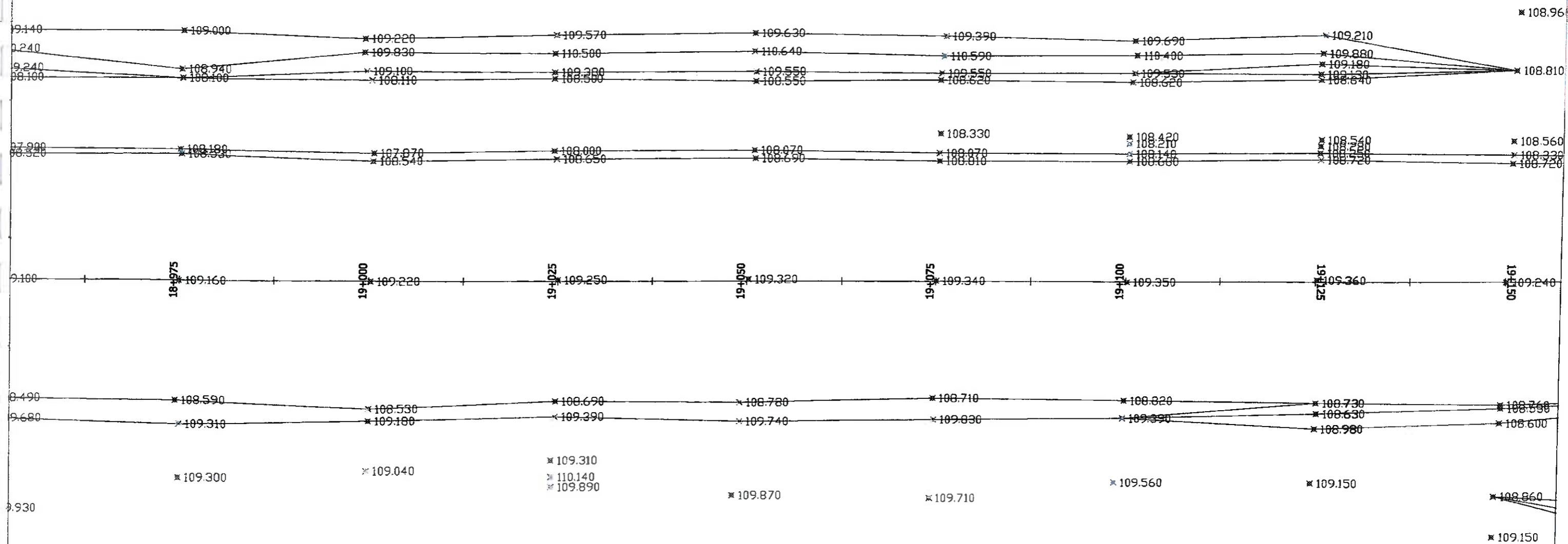
TEREN EXISTENT - FEBRUARIE 2014



PLAN SITUATIE A1 LOT 1 NADLAC - PECICA

SCARA 1:500

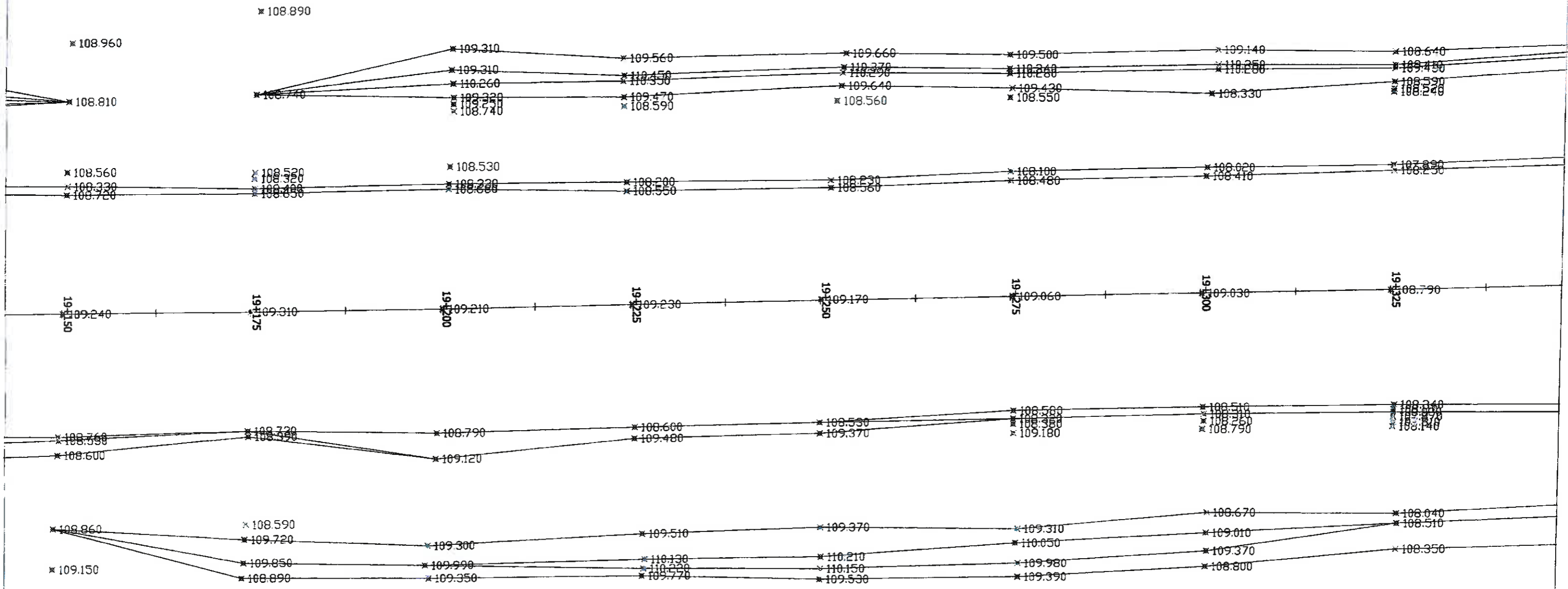
TEREN EXISTENT - FEBRUARIE 2014



PLAN SITUATIE A1 LOT 1 NADLAC - PECICA

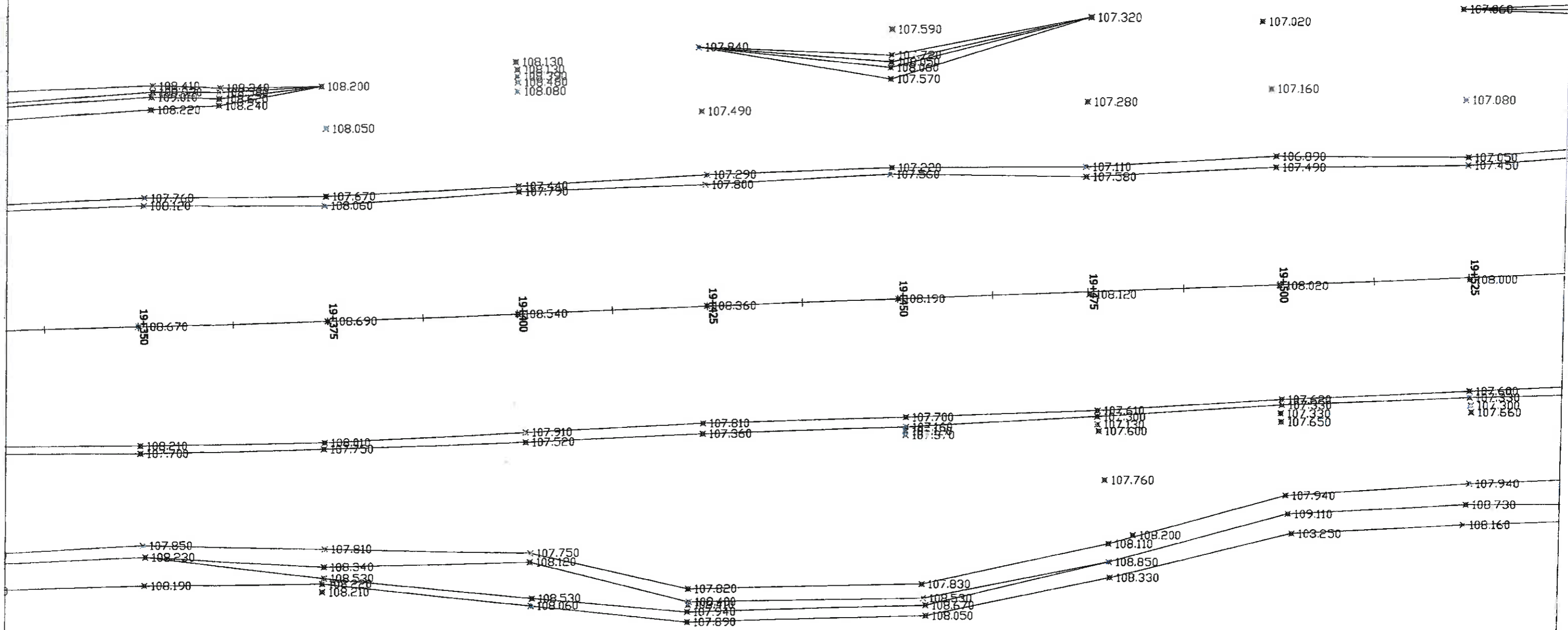
SCARA 1:500

TEREN EXISTENT - FEBRUARIE 2014



PLAN SITUATIE A1 LOT 1 NADLAC - PECICA

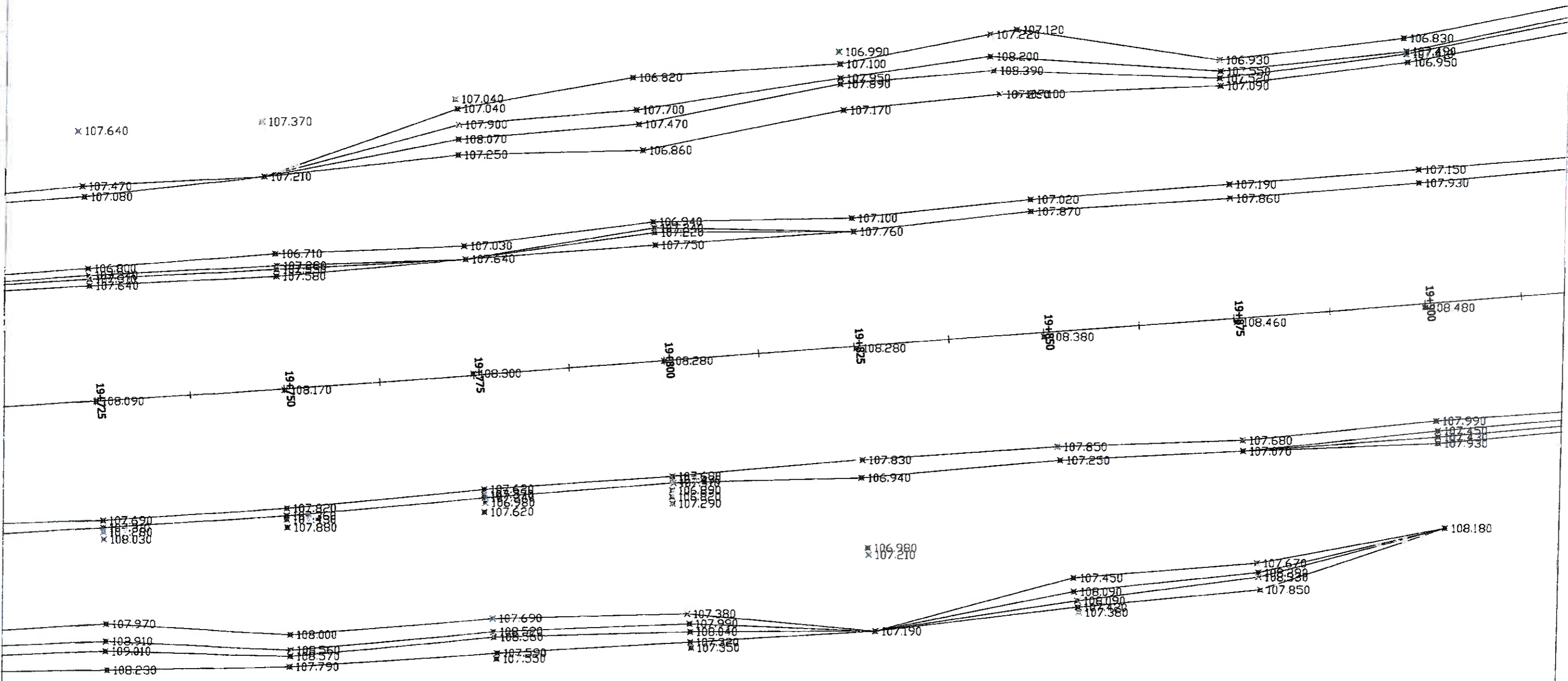
SCARA 1:500
TEREN EXISTENT - FEBRUARIE 2014




PLAN SITUATIE A1 LOT 1 NADLAC - PECICA

SCARA 1:500

TEREN EXISTENT - FEBRUARIE 2014




PLAN SITUATIE A1 LOT 1 NADLAC - PECICA
 SCARA 1:500
 TEREN EXISTENT - FEBRUARIE 2014



PLAN SITUATIE A1 LOT 1 NADLAC - PECICA

SCARA 1:500

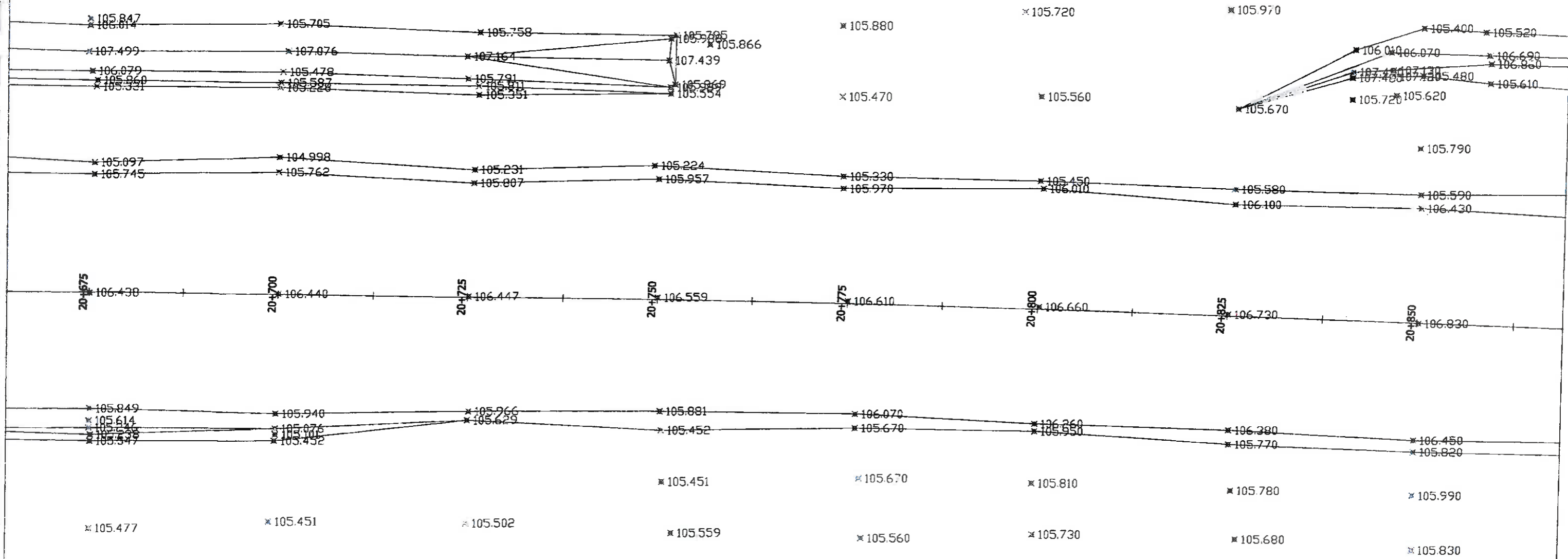
TEREN EXISTENT - FEBRUARIE 2014



PLAN SITUATIE A1 LOT 1 NADLAC - PECICA

SCARA 1:500

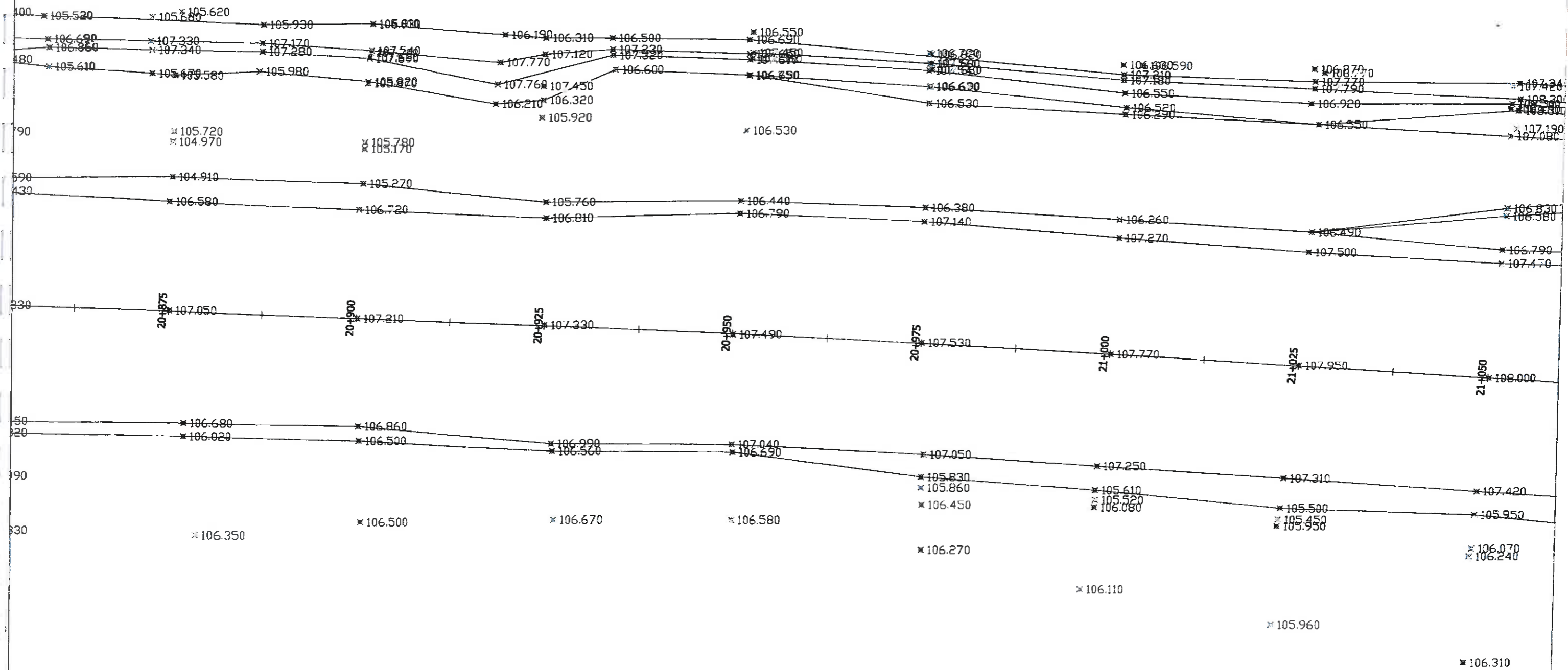
TEREN EXISTENT - FEBRUARIE 2014



PLAN SITUATIE A1 LOT 1 NADLAC - PECICA

SCARA 1:500

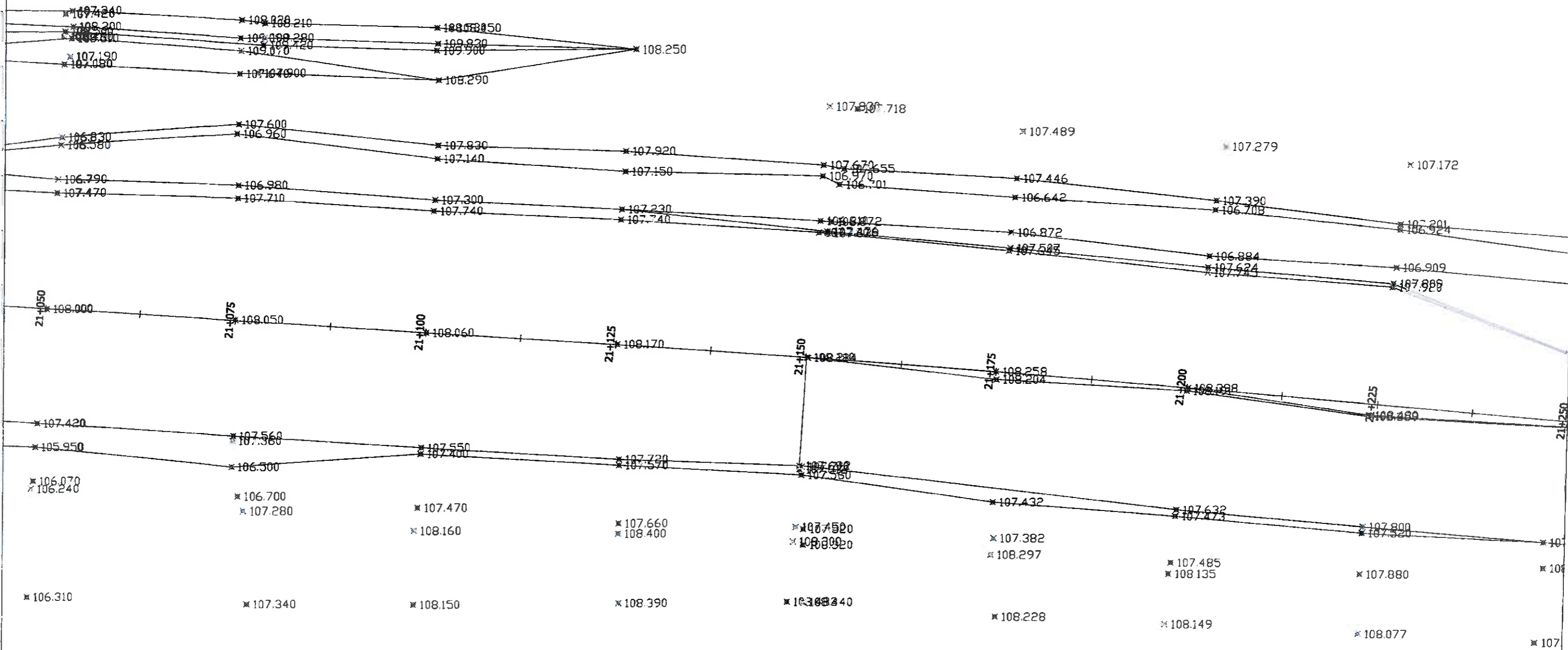
TEREN EXISTENT - FEBRUARIE 2014



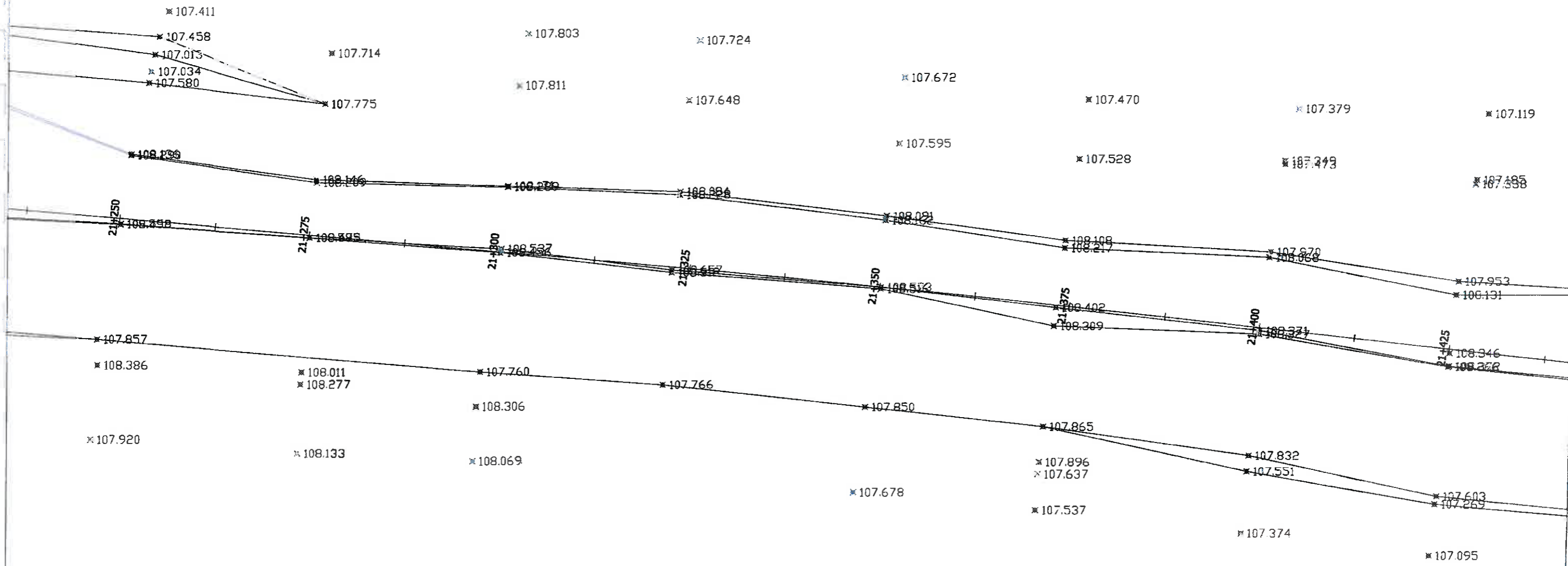
PLAN SITUATIE A1 LOT 1 NADLAC - PECICA

SCARA 1:500

TEREN EXISTENT - FEBRUARIE 2014



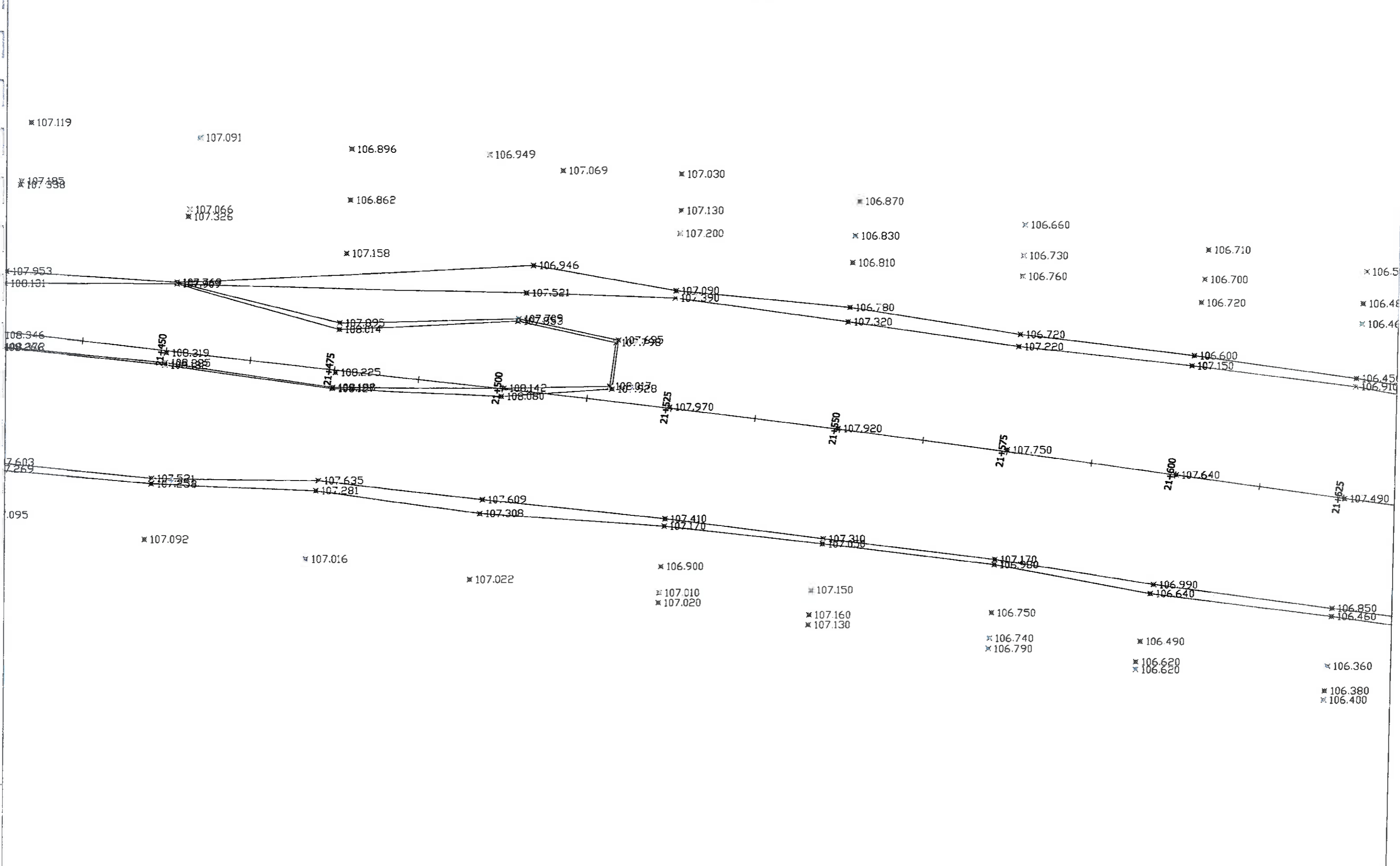
PLAN SITUATIE A1 LOT 1 NADLAC - PECICA
 SCARA 1:500
 TEREN EXISTENT - FEBRUARIE 2014



PLAN SITUATIE A1 LOT 1 NADLAC - PECICA

SCARA 1:500

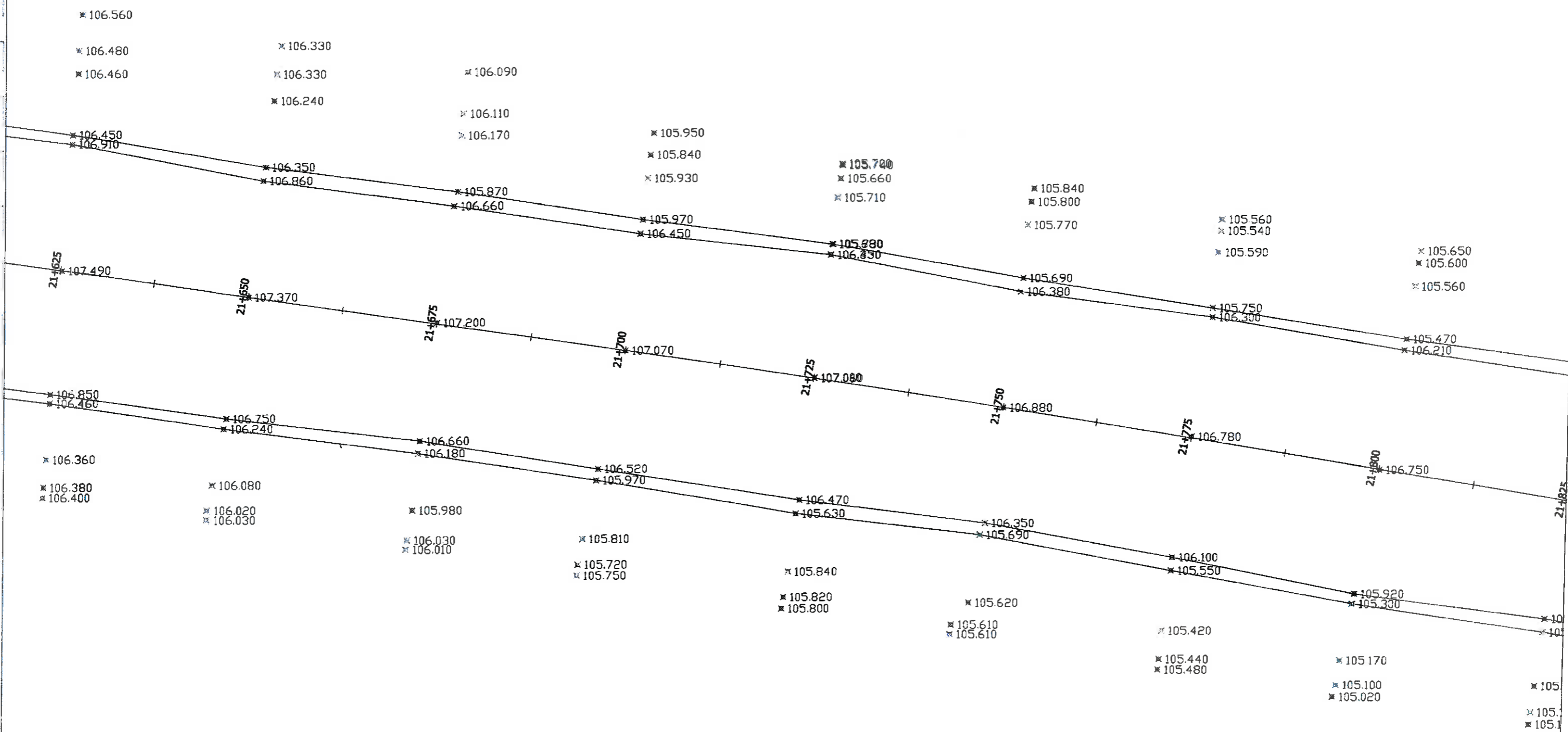
TEREN EXISTENT - FEBRUARIE 2014



PLAN SITUATIE A1 LOT 1 NADLAC - PECICA

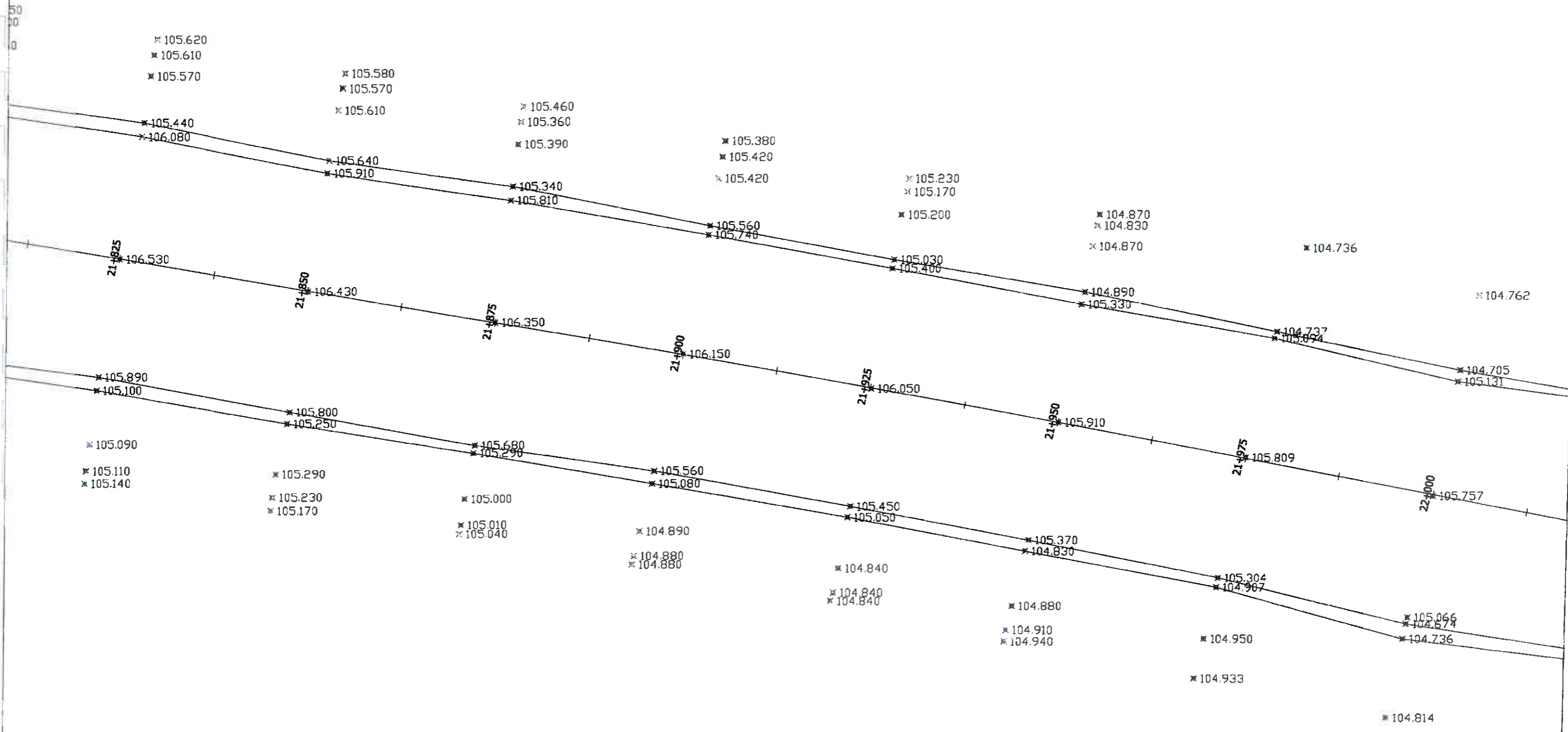
SCARA 1:500

TEREN EXISTENT - FEBRUARIE 2014



PLAN SITUATIE A1 LOT 1 NADLAC - PECICA

SCARA 1:500
TEREN EXISTENT - FEBRUARIE 2014



PLAN SITUATIE A1 LOT 1 NADLAC - PECICA


SCARA 1:500

TEREN EXISTENT - FEBRUARIE 2014



PLAN SITUATIE AI LOT 1 NADLAC - PECICA

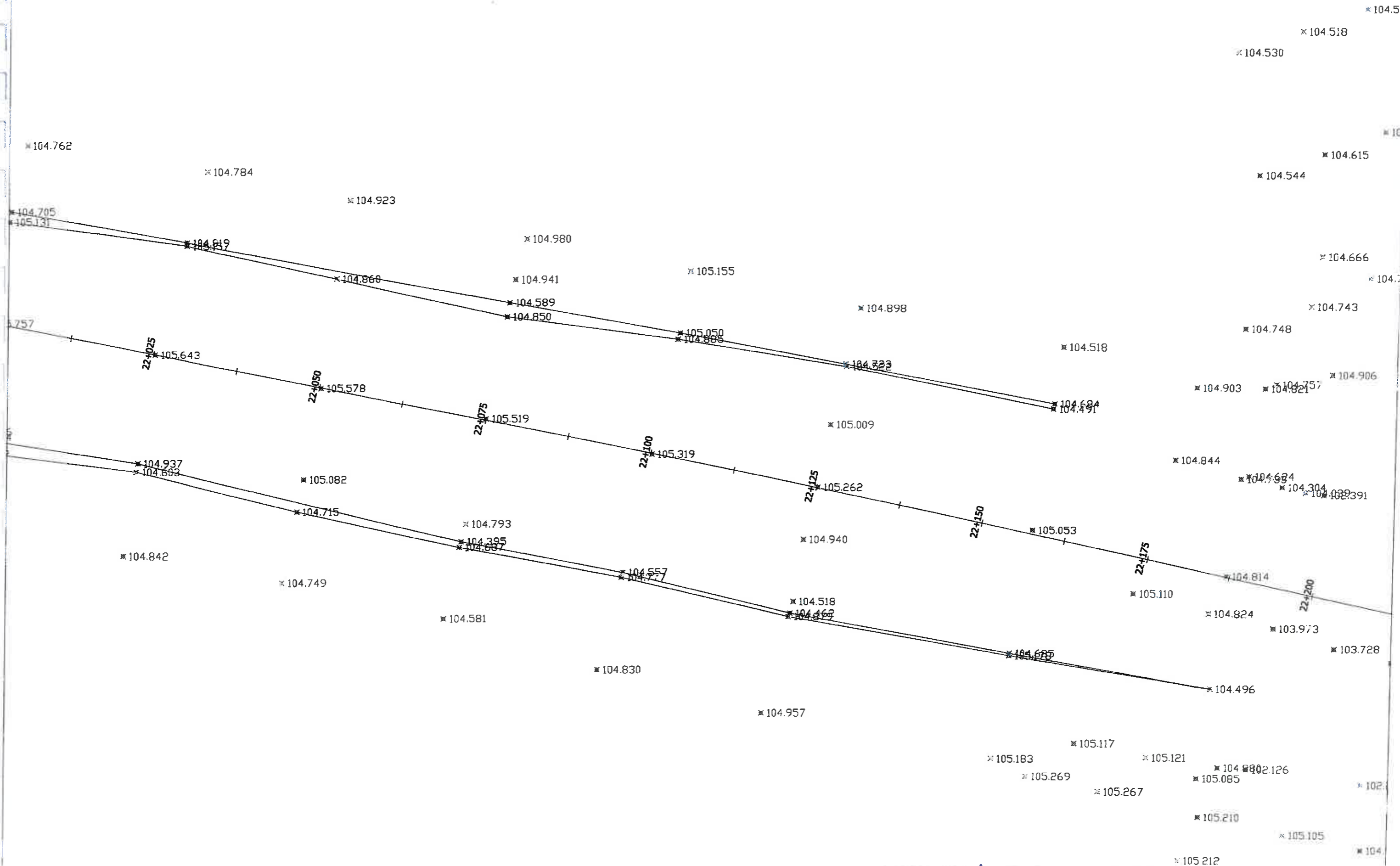
SCARA 1:500
TEREN EXISTENT - FEBRUARIE 2014



PLAN SITUATIE A1 LOT 1 NADLAC - PECICA

SCARA 1:500

TEREN EXISTENT - FEBRUARIE 2014



PLAN SITUATIE A1 LOT 1 NADLAC - PECICA


SCARA 1:500
TEREN EXISTENT - FEBRUARIE 2014

✱ 105.210
✱ 105.105
✱ 104
✱ 105.212
✱ 105.321
✱ 105.246
✱ 105.082
✱ 104.999
✱ 104.902
✱ 105.005
✱ 104.954
✱ 104.987
✱ 105.198
✱ 105.126
✱ 105.106
✱ 105.056
✱ 105.249
✱ 107.813
✱ 105.038
✱ 105.095
✱ 104.99
✱ 104.927
✱ 104.878
✱ 104.987
✱ 105.000
✱ 105.001
✱ 105.087
✱ 105.098
✱ 105.054
✱ 105.013
✱ 105.293
✱ 105.079
✱ 105.075

PLAN SITUATIE A1 LOT 1 NADLAC - PECICA

SCARA 1:500


TEREN EXISTENT - FEBRUARIE 2014



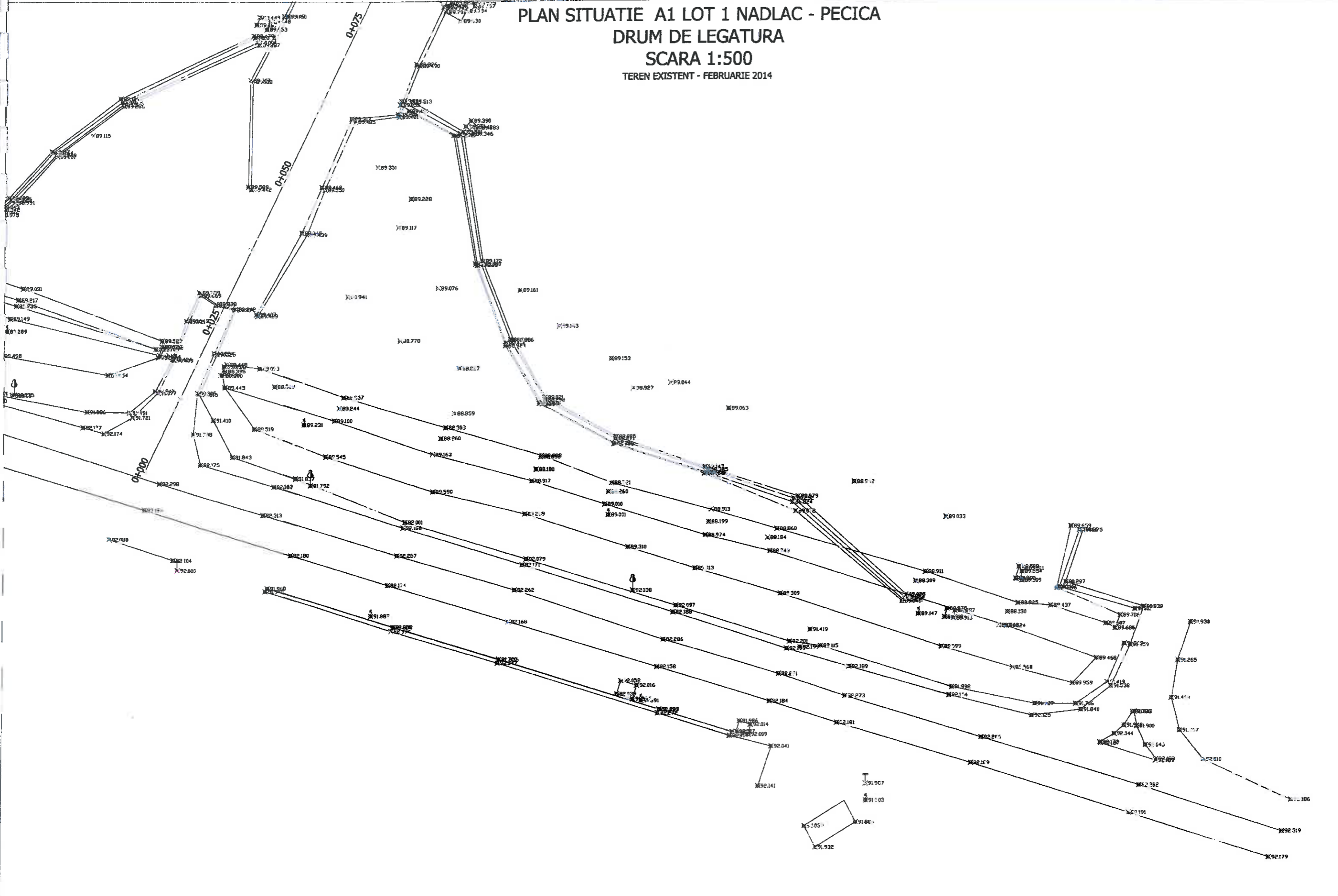
PLAN SITUATIE A1 LOT 1 NADLAC - PECICA

SCARA 1:500

TEREN EXISTENT - FEBRUARIE 2014

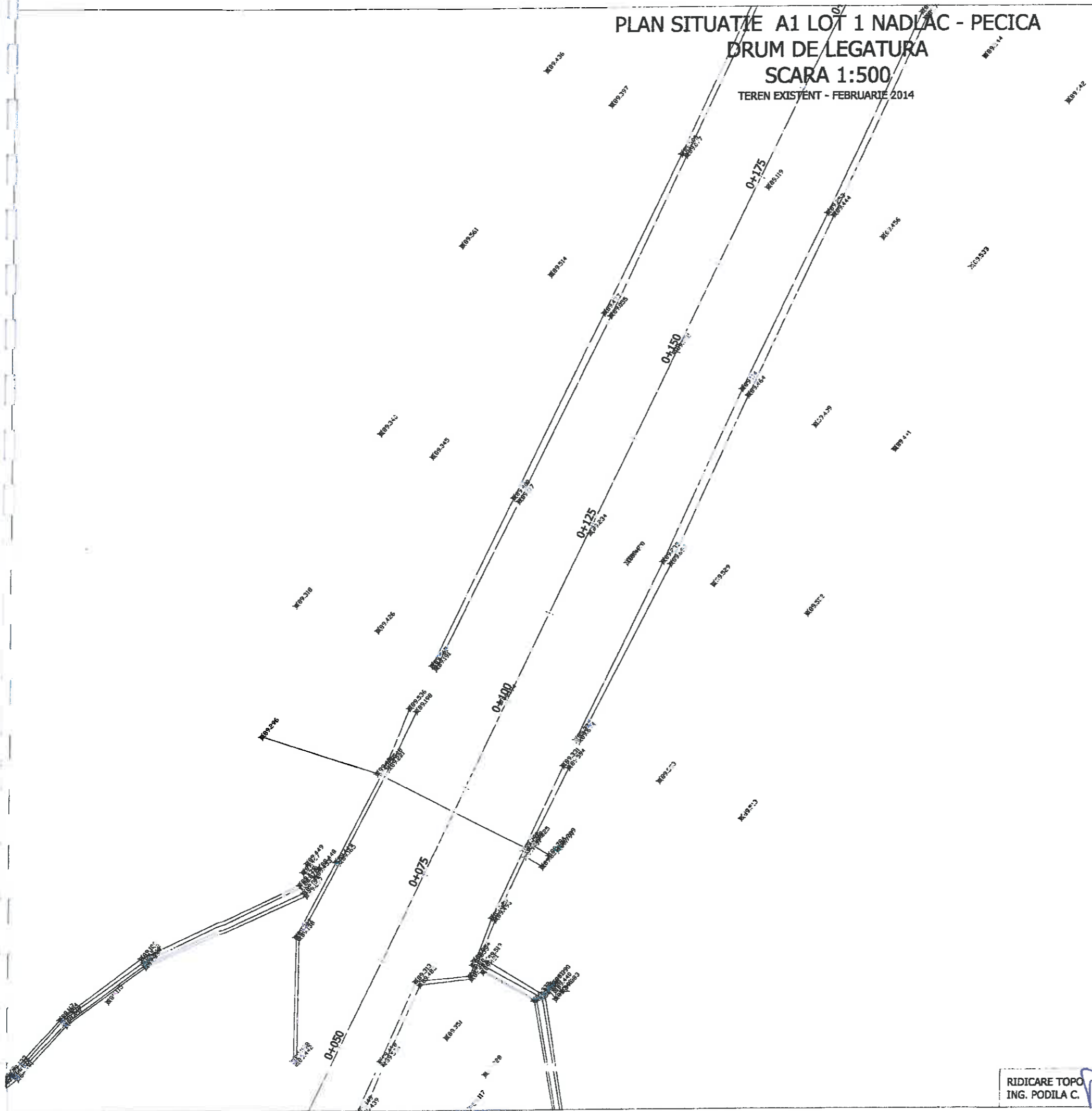


PLAN SITUATIE A1 LOT 1 NADLAC - PECICA
 DRUM DE LEGATURA
 SCARA 1:500
 TEREN EXISTENT - FEBRUARIE 2014

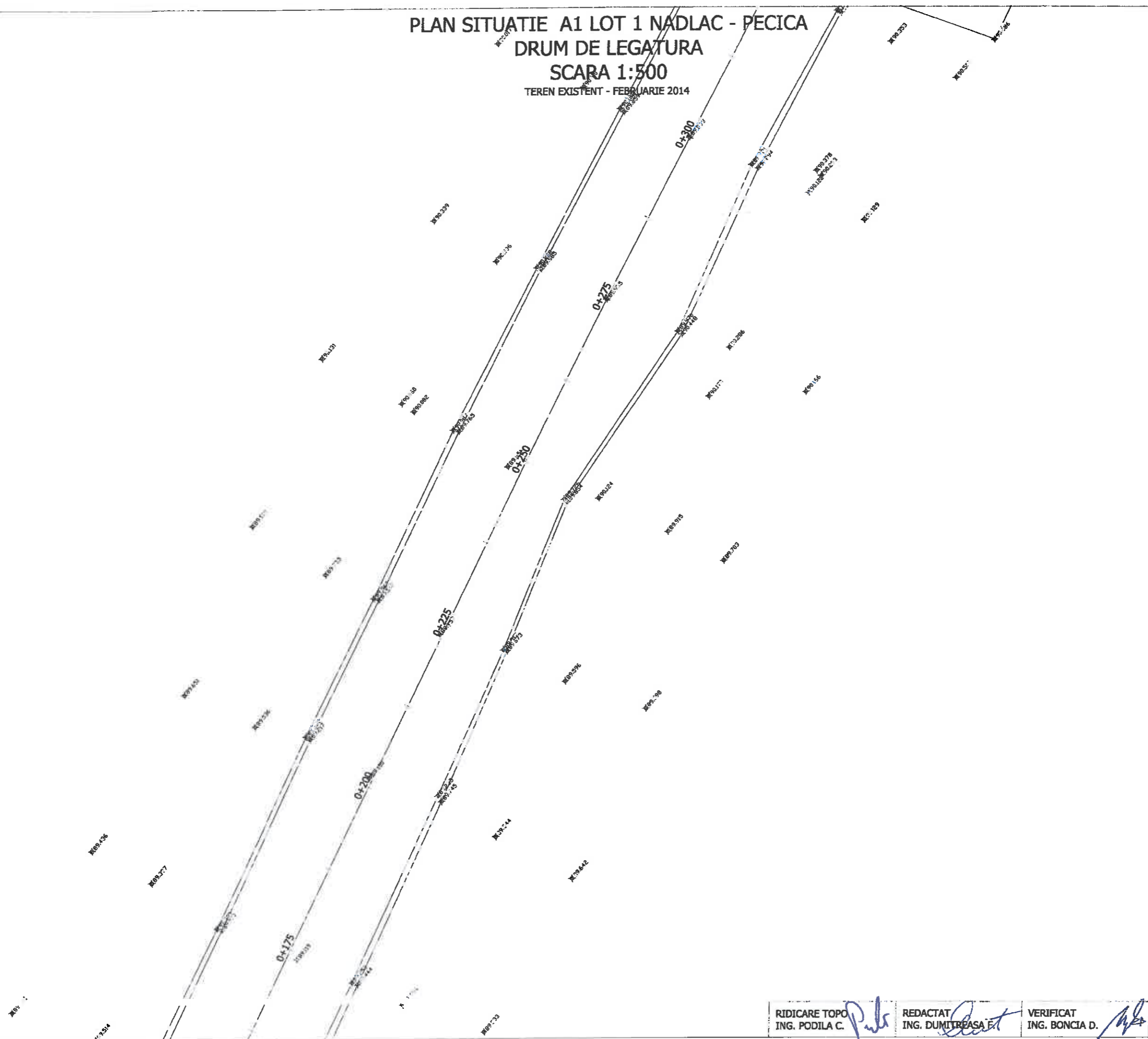


PLAN SITUATIE A1 LOT 1 NADLAC - PECICA
 DRUM DE LEGATURA
 SCARA 1:500

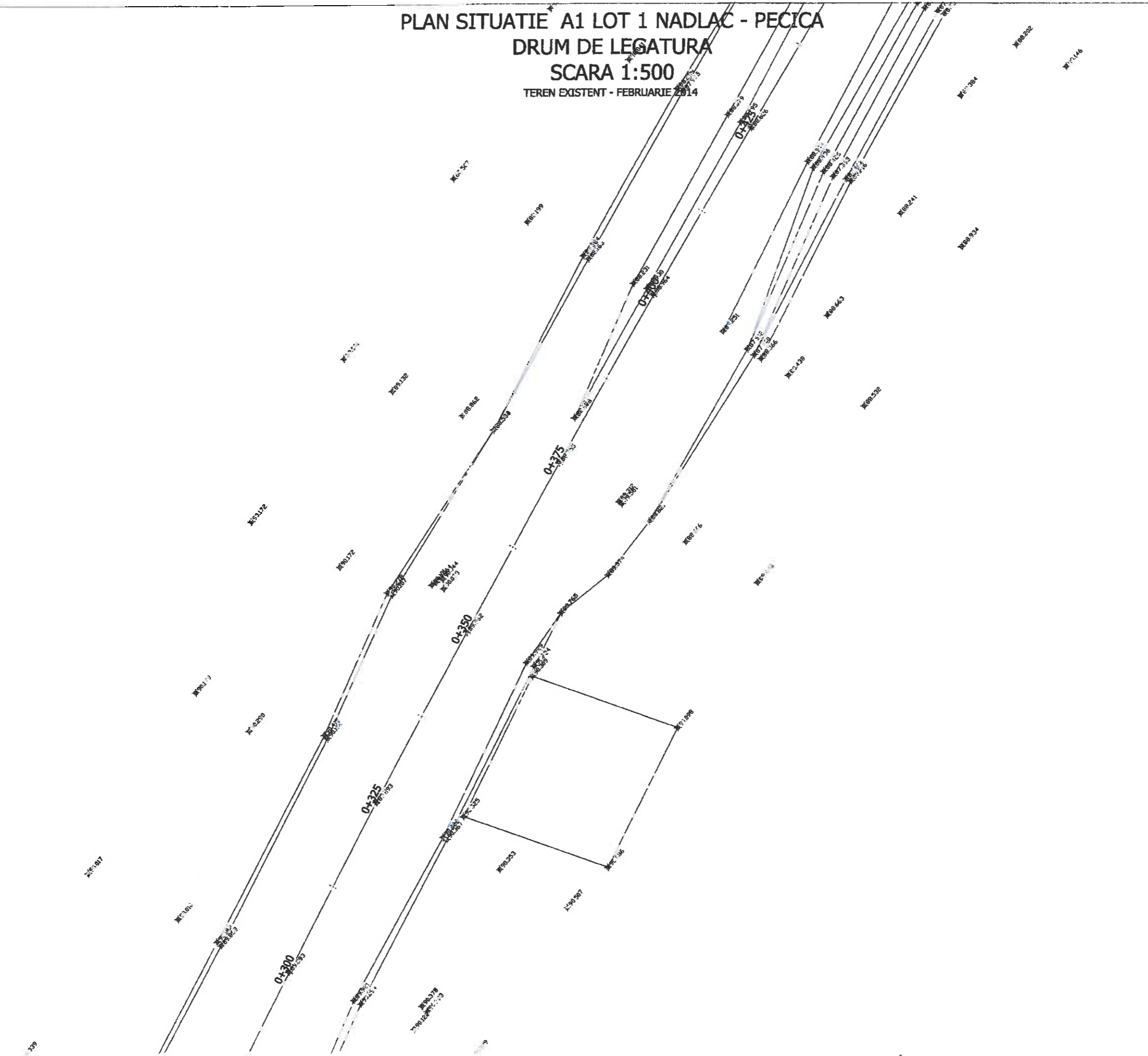
TEREN EXISTENT - FEBRUARIE 2014



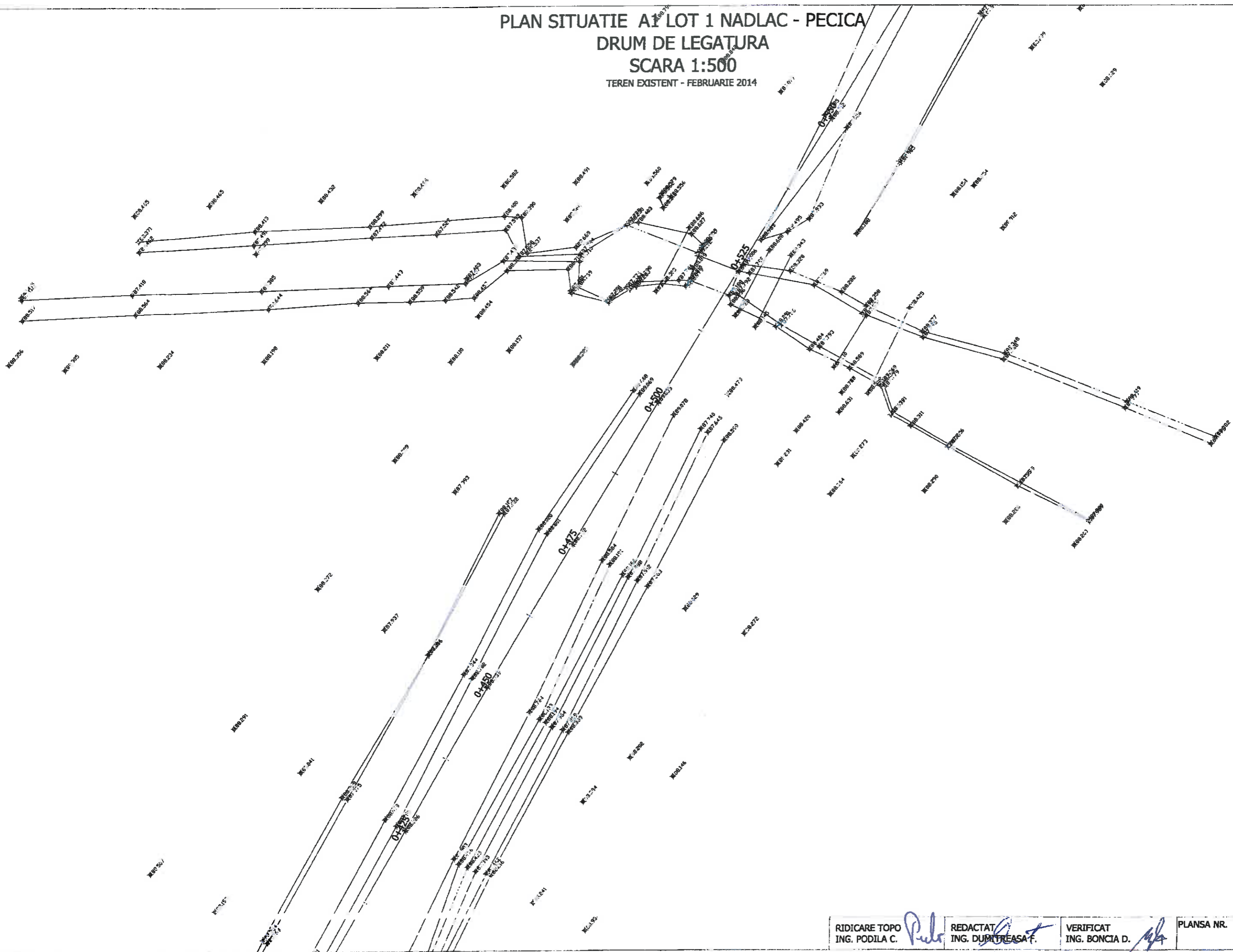
PLAN SITUATIE A1 LOT 1 NADLAC - PECICA
 DRUM DE LEGATURA
 SCARA 1:500
 TEREN EXISTENT - FEBRUARIE 2014



PLAN SITUATIE A1 LOT 1 NADLAC - PECICA
DRUM DE LEGATURA
SCARA 1:500
TEREN EXISTENT - FEBRUARIE 2014

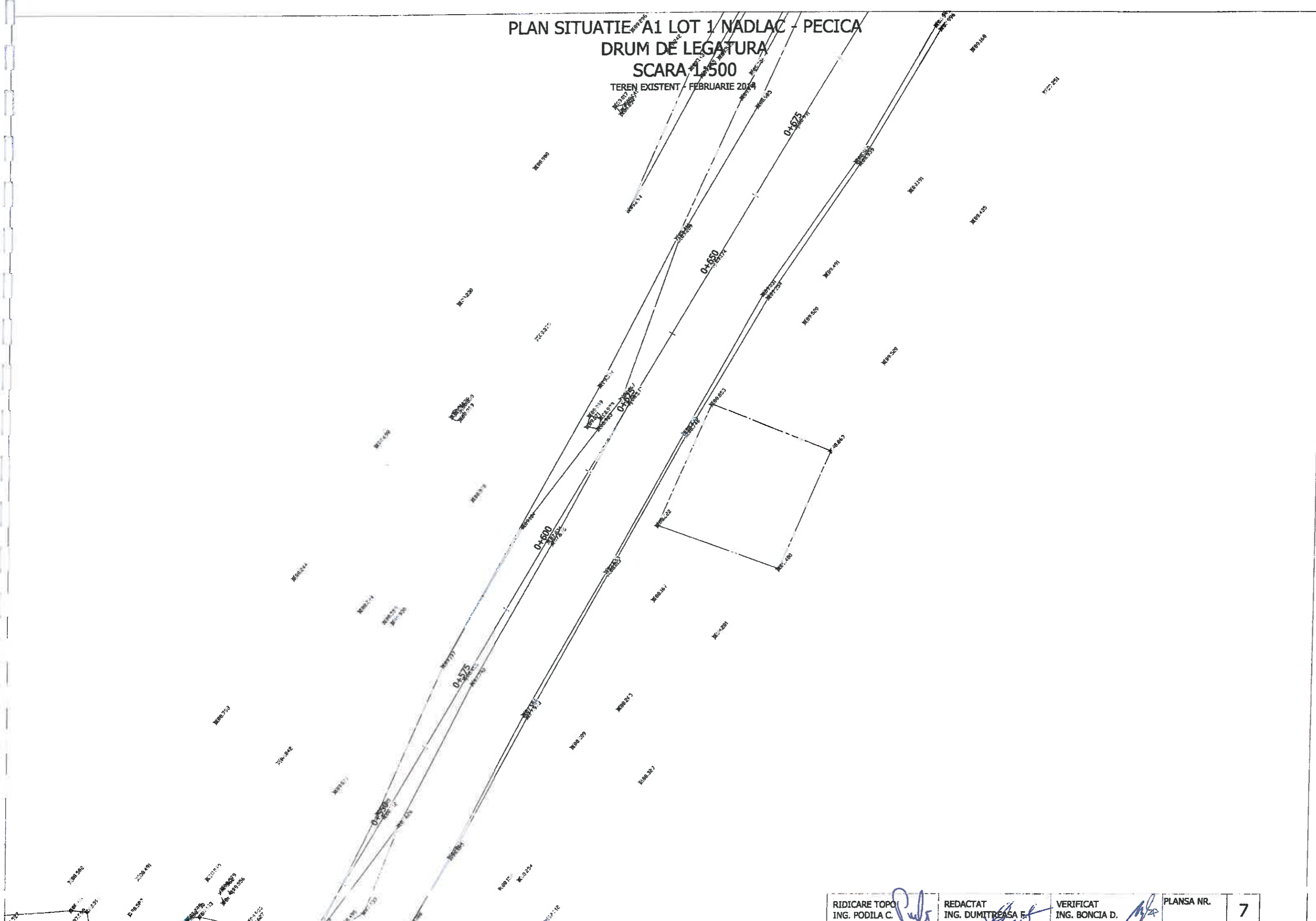


PLAN SITUATIE A1 LOT 1 NADLAC - PECICA
 DRUM DE LEGATURA
 SCARA 1:500
 TEREN EXISTENT - FEBRUARIE 2014

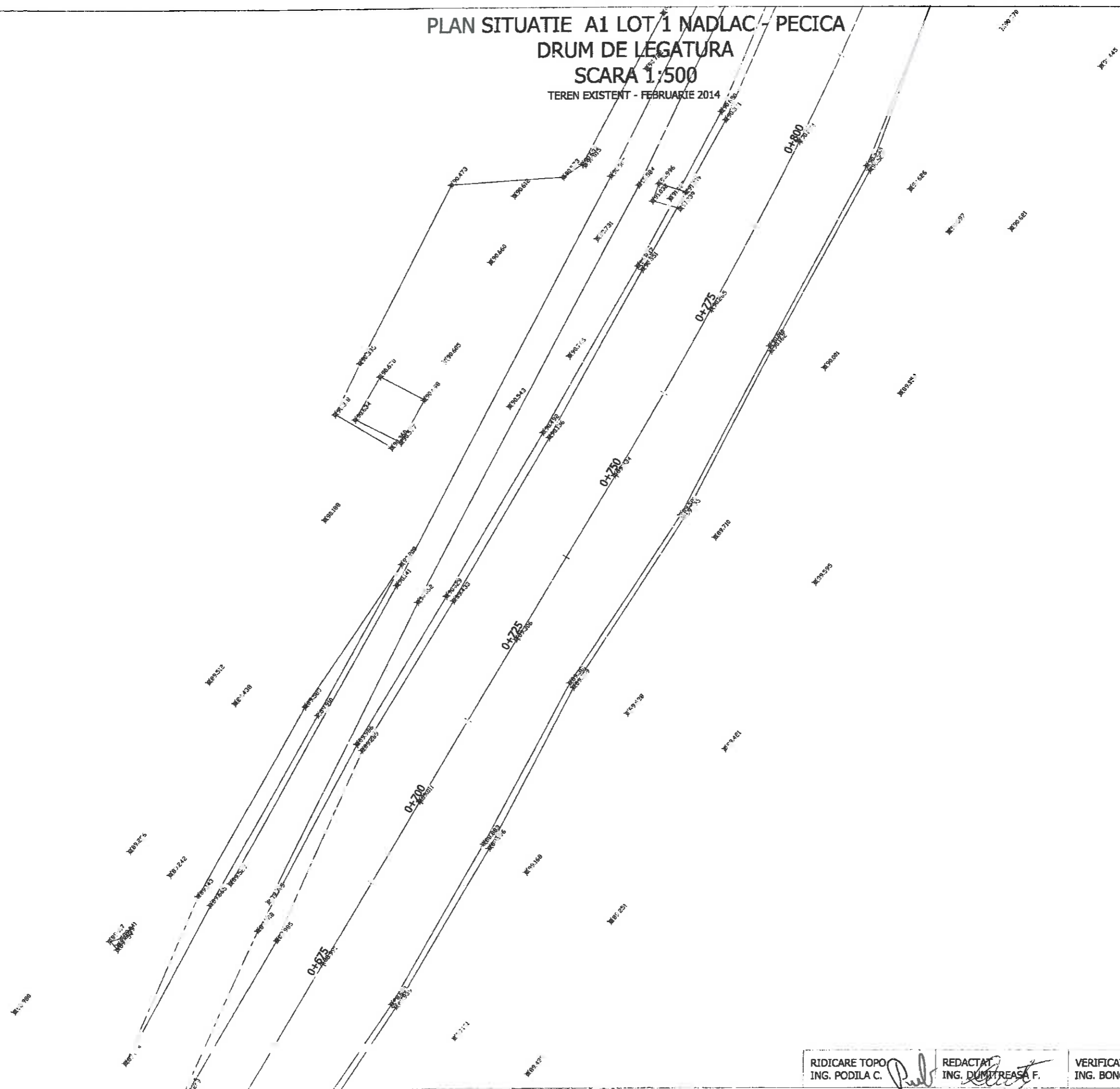


PLAN SITUATIE A1 LOT 1 NADLAC - PECICA
DRUM DE LEGATURA
SCARA 1:500

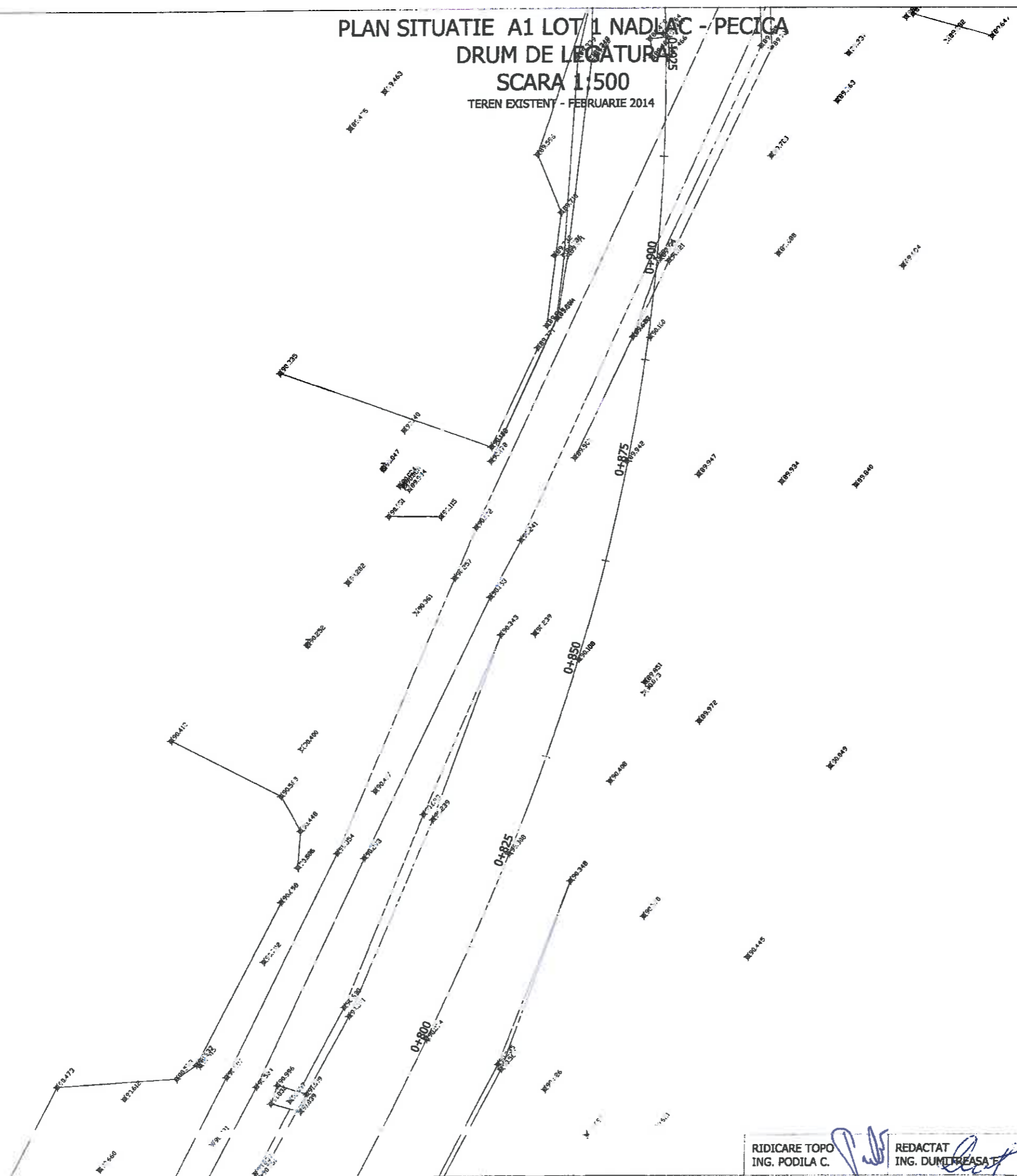
TEREN EXISTENT - FEBRUARIE 2014



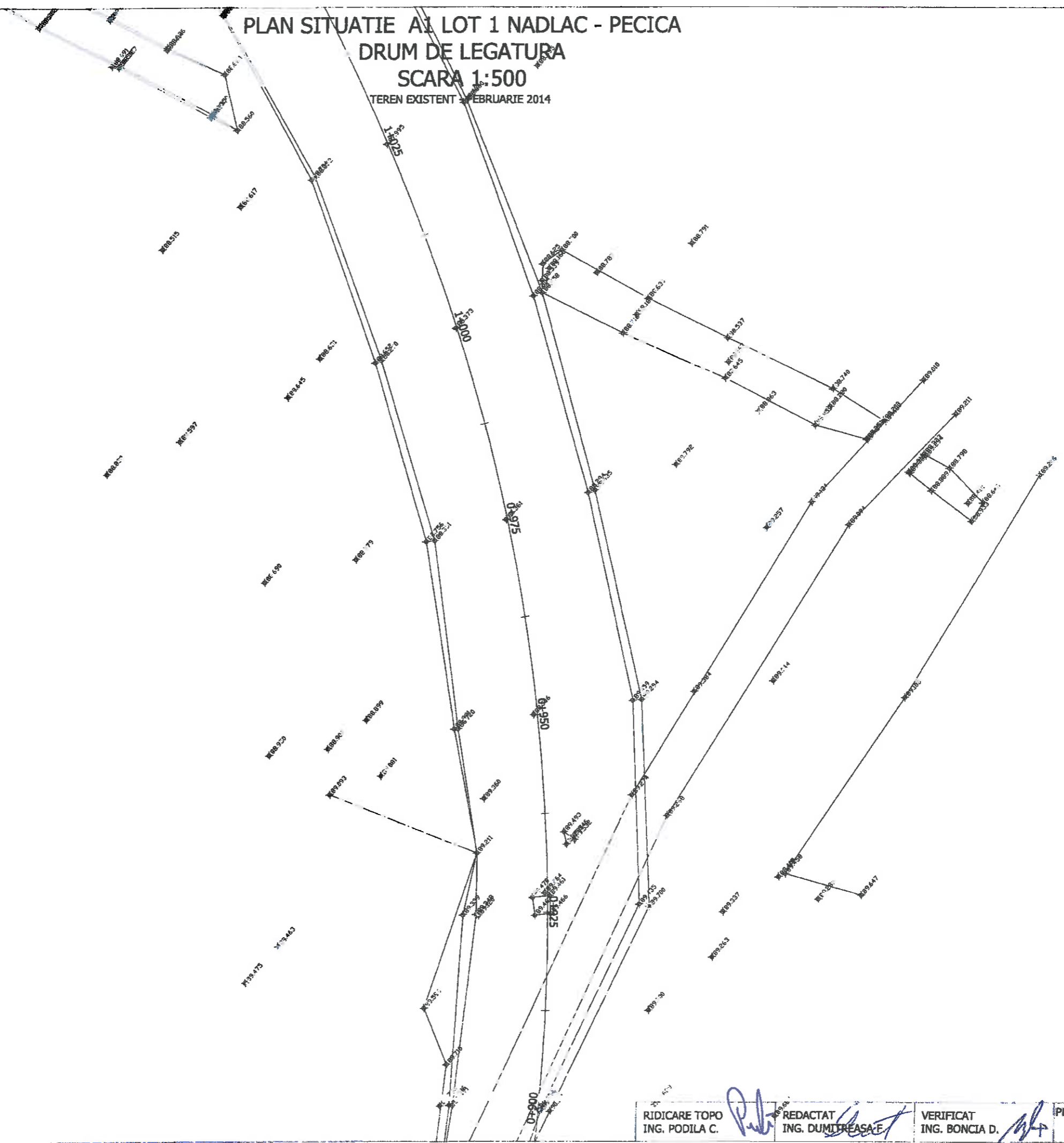
PLAN SITUATIE A1 LOT 1 NADLAC - PECICA
 DRUM DE LEGATURA
 SCARA 1:500
 TEREN EXISTENT - FEBRUARIE 2014



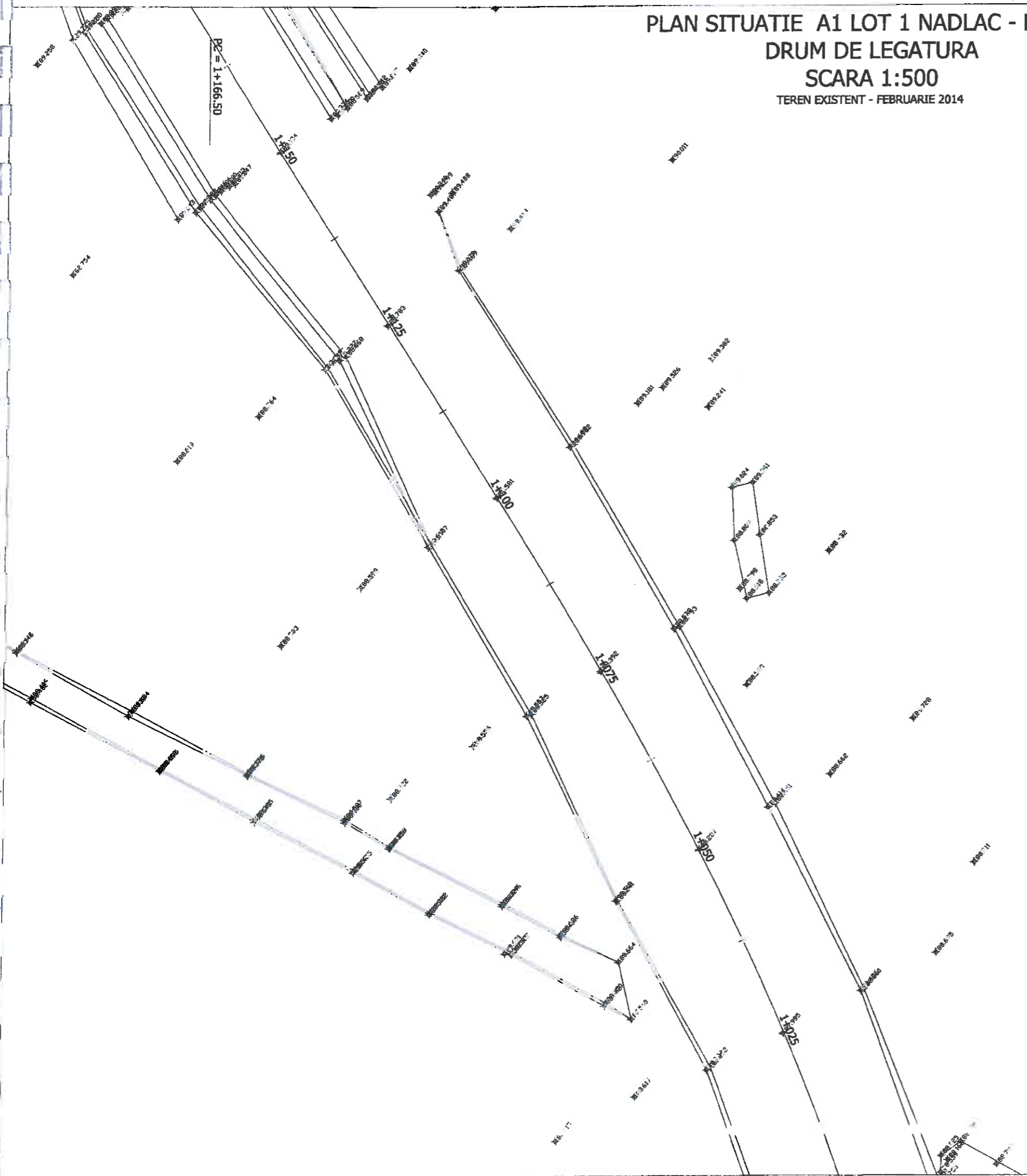
PLAN SITUATIE A1 LOT 1 NADLAC - PECICA
 DRUM DE LEGATURAS
 SCARA 1:500
 TEREN EXISTENT - FEBRUARIE 2014



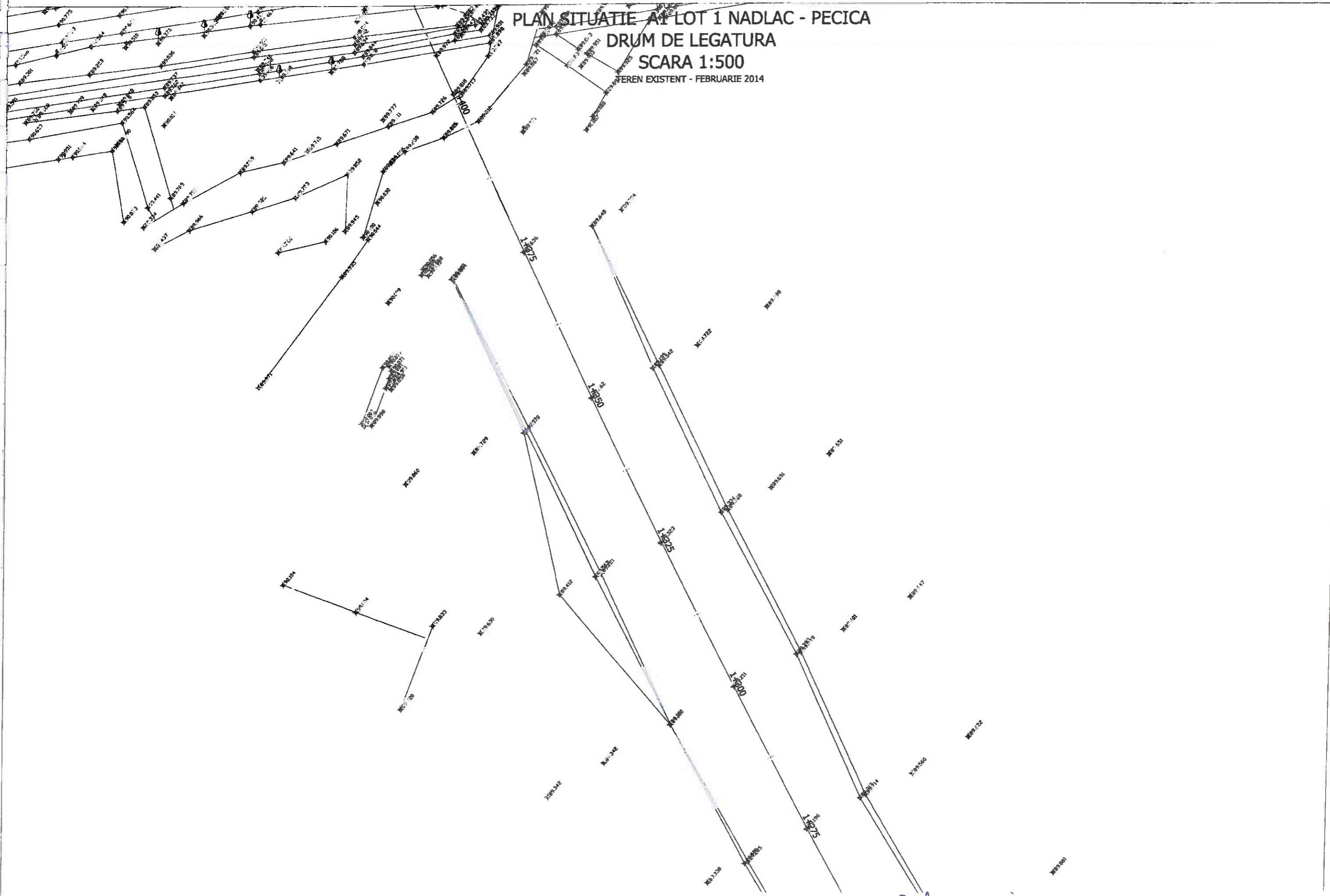
PLAN SITUATIE A1 LOT 1 NADLAC - PECICA
 DRUM DE LEGATURA
 SCARA 1:500
 TEREN EXISTENT FEBRUARIE 2014




PLAN SITUATIE A1 LOT 1 NADLAC - PECICA
 DRUM DE LEGATURA
 SCARA 1:500
 TEREN EXISTENT - FEBRUARIE 2014



PLAN SITUATIE AI LOT 1 NADLAC - PECICA
 DRUM DE LEGATURA
 SCARA 1:500
 TEREN EXISTENT - FEBRUARIE 2014



PLAN SITUATIE A1 LOT 1 NADLAC - PECICA
DRUM DE LEGATURA
SCARA 1:500
TEREN EXISTENT - FEBRUARIE 2014



RIDICARE TOPO
ING. PODILA C.

REDACTAT
ING. DUMITREASA P.


VERIFICAT
ING. BONCIA D.

PLANS NR. 15

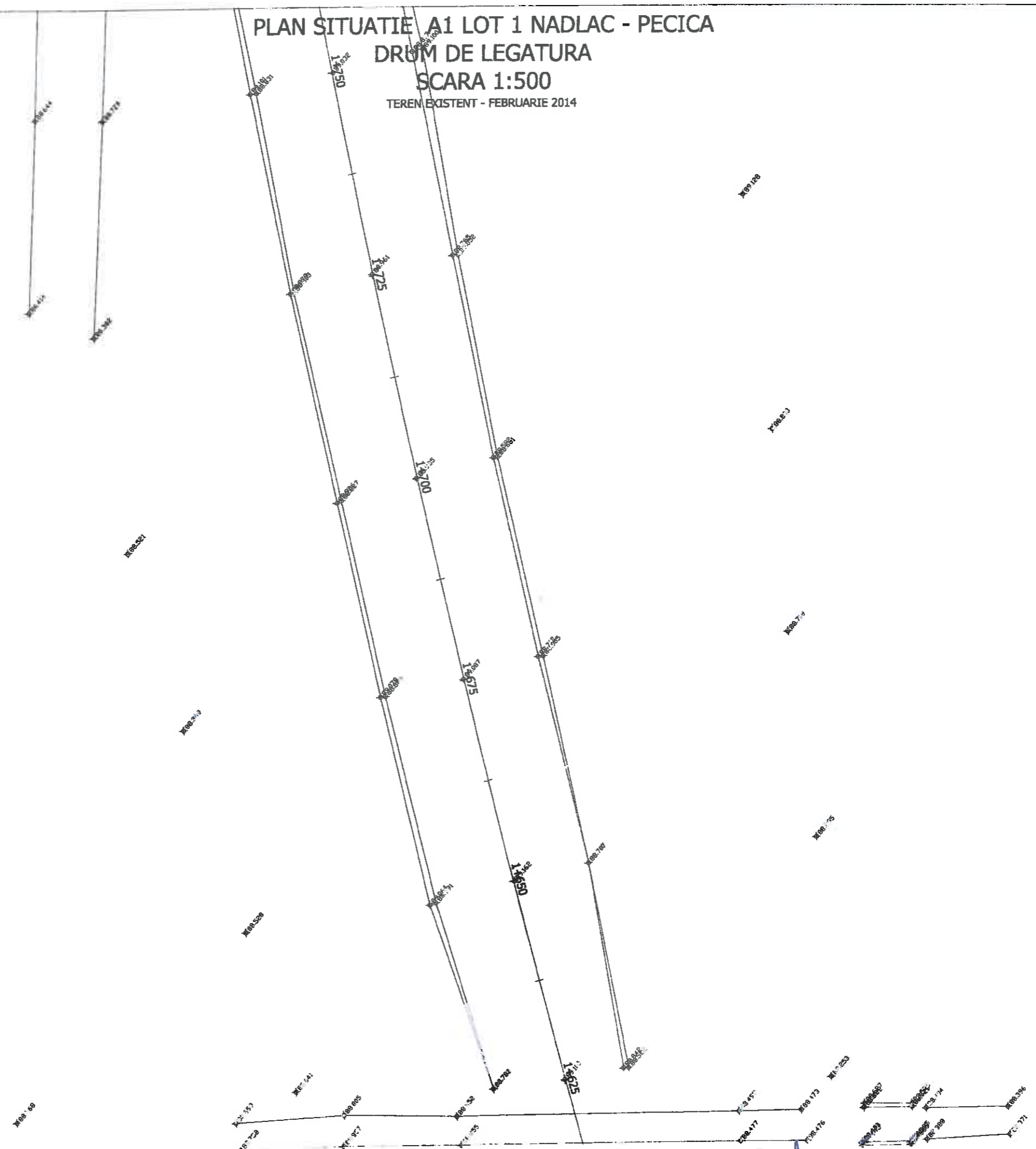
PLANS NR.

15

PLAN SITUATIE A1 LOT 1 NADLAC - PECICA
 DRUM DE LEGATURA
 SCARA 1:500
 TEREN EXISTENT - FEBRUARIE 2014



PLAN SITUATIE A1 LOT 1 NADLAC - PECICA
 DRUM DE LEGATURA
 SCARA 1:500
 TEREN EXISTENT - FEBRUARIE 2014



PLAN SITUATIE A1 LOT 1 NADLAC - PECICA
 DRUM DE LEGATURA
 SCARA 1:500
 TEREN EXISTENT - FEBRUARIE 2014

X89985

X88914

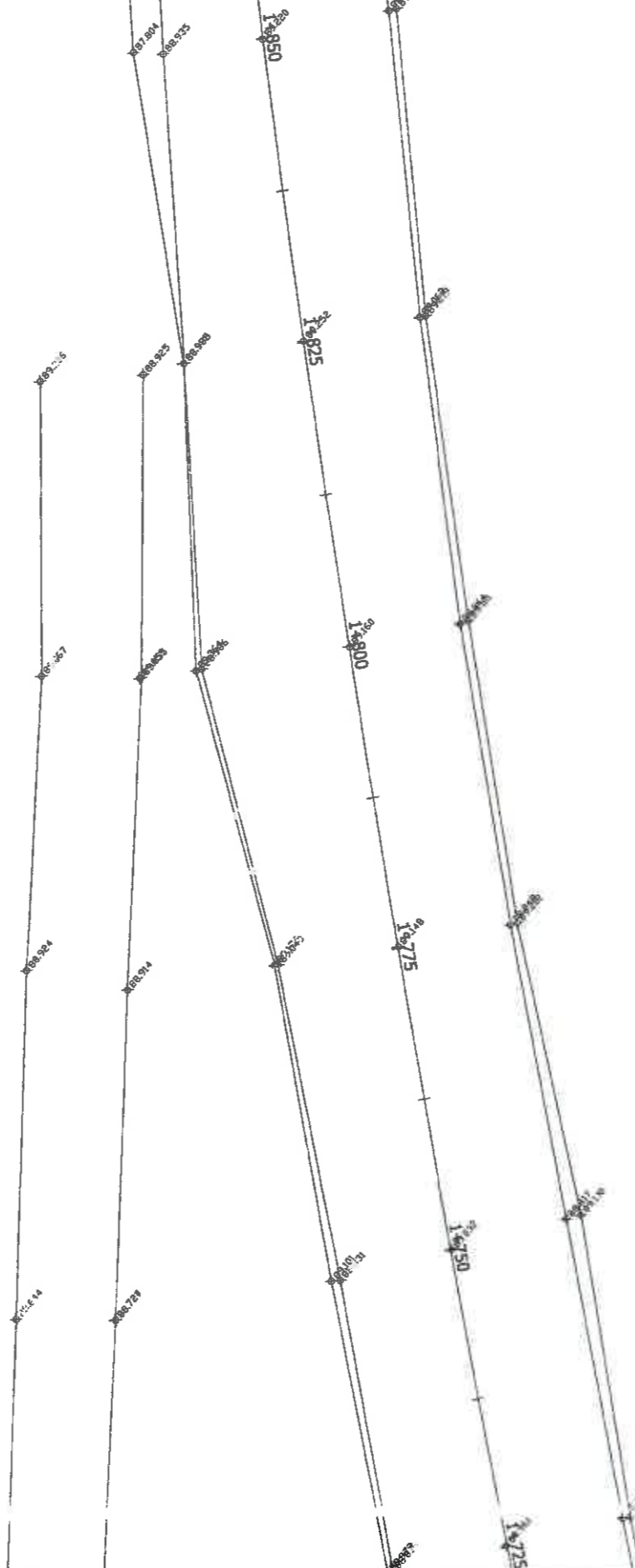
X89928

X89982

X89999

X89923

X89929



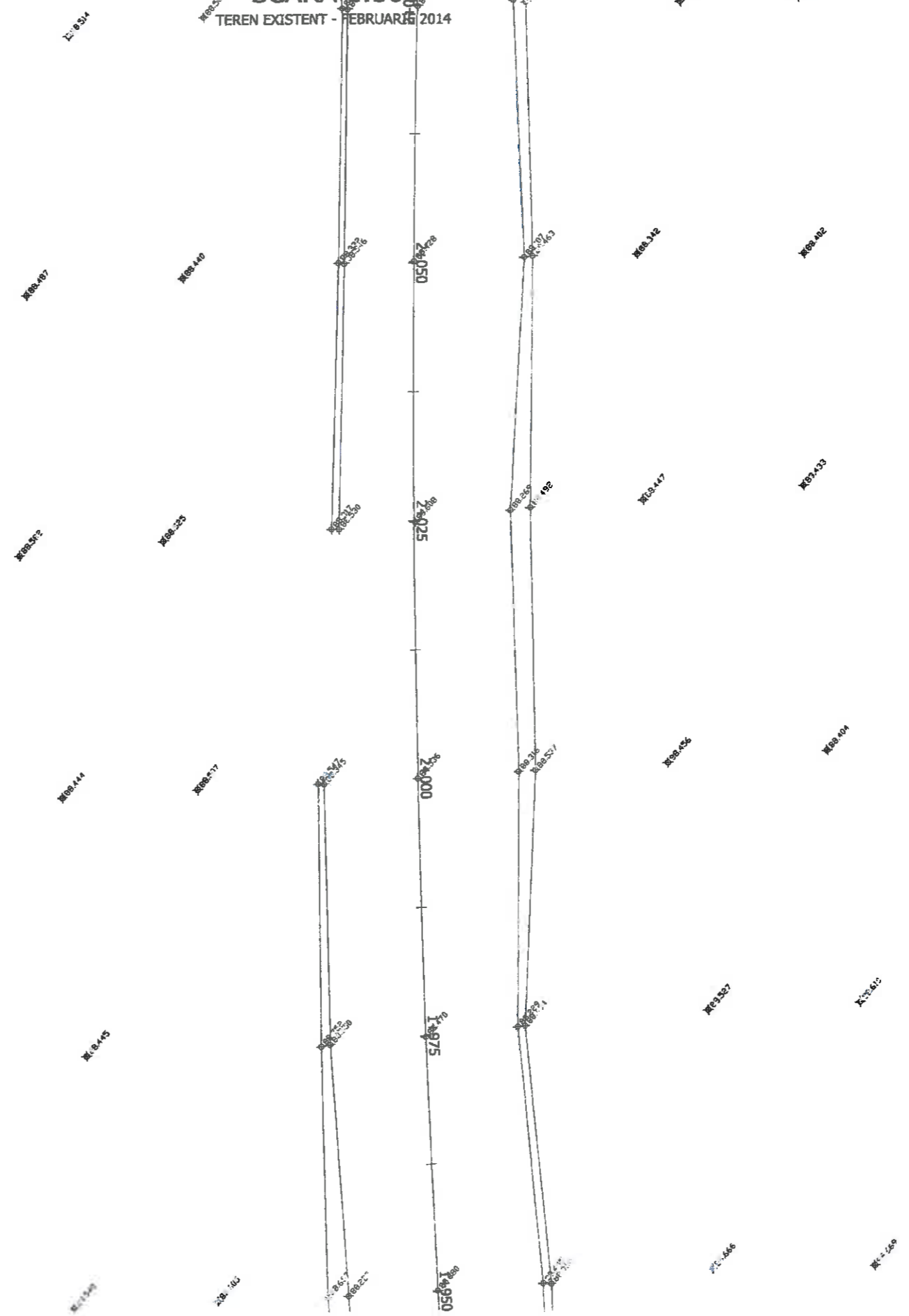

RIDICARE TOPO ING. PODILA C.	REDACTAT ING. DUMITREASA F.	VERIFICAT ING. BONCIA D.	PLANSA NR.	19
---------------------------------	--------------------------------	-----------------------------	------------	----

PLAN SITUATIE A1 LOT 1 NADLAC - PECICA

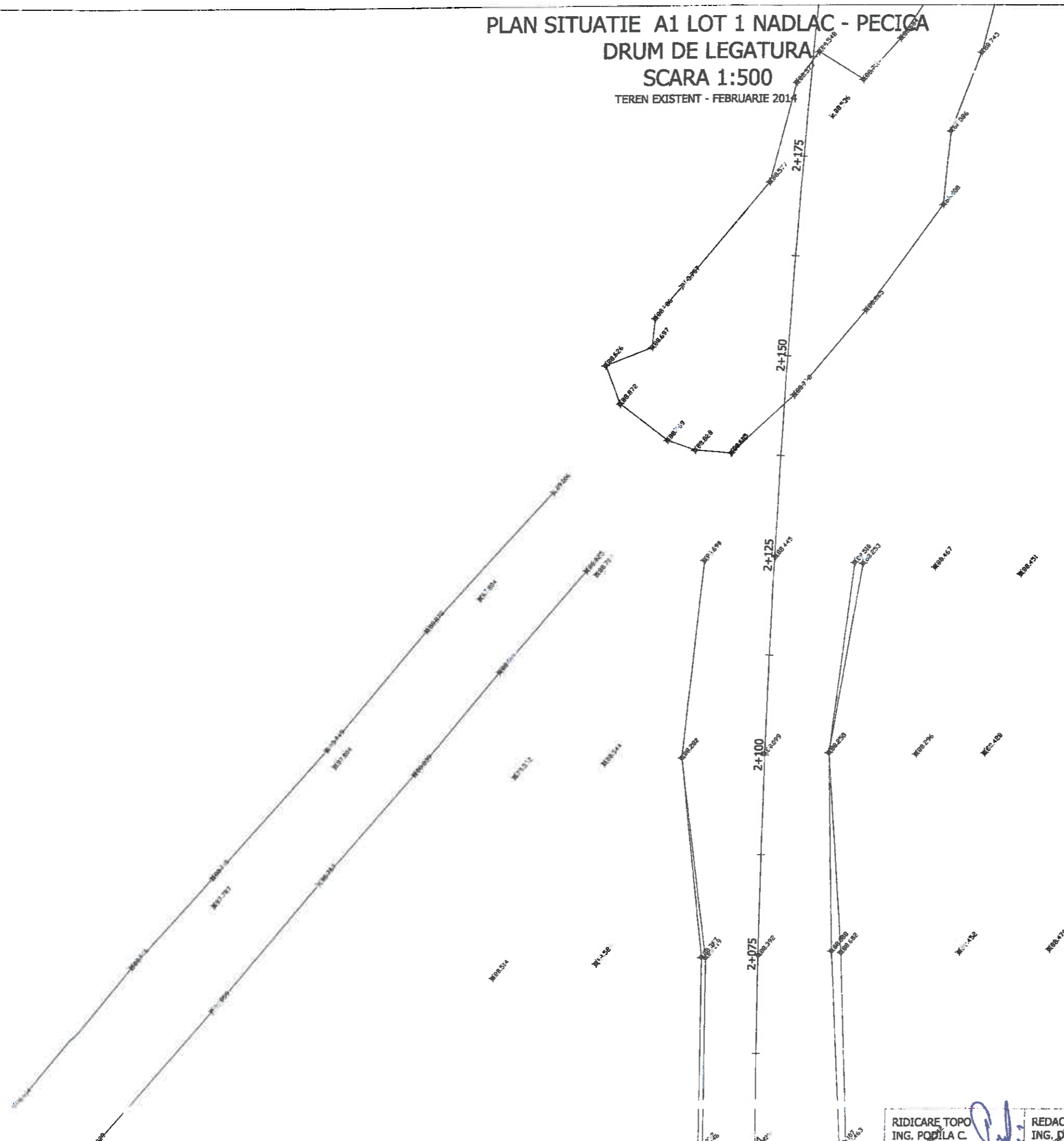
DRUM DE LEGATURA

SCARA 1:500

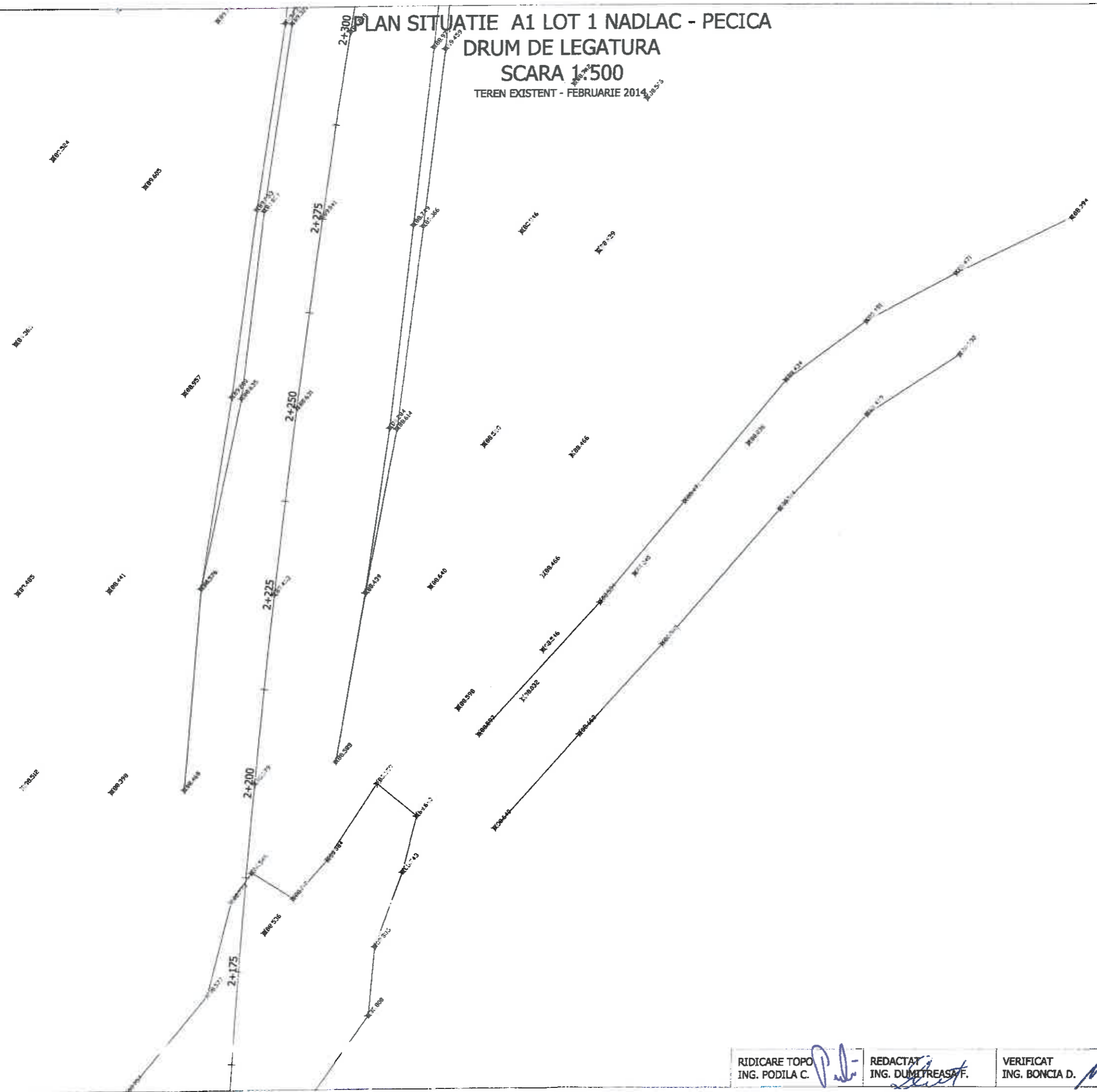
TEREN EXISTENT - FEBRUARIE 2014



PLAN SITUATIE A1 LOT 1 NADLAC - PECIÇA
 DRUM DE LEGATURA
 SCARA 1:500
 TEREN EXISTENT - FEBRUARIE 2014




PLAN SITUATIE A1 LOT 1 NADLAC - PECICA
 DRUM DE LEGATURA
 SCARA 1:500
 TEREN EXISTENT - FEBRUARIE 2014



PLAN SITUATIE A1 LOT 1 NADLAC - PECICA
DRUM DE LEGATURA
SCARA 1:500

TEREN EXISTENT - FEBRUARIE 2014



RIDICARE TOPO
ING. PODILA C. *Podila C.*


REDACTAT
ING. DUMITREASA F. *Dumitreasa F.*

VERIFICAT
ING. BONCIA D. *Boncica D.*


PLANSĂ NR.

24


PLAN SITUATIE A1 LOT 1 NADLAC - PECICA
 DRUM DE LEGATURA
 SCARA 1:500
 TEREN EXISTENT - FEBRUARIE 2014



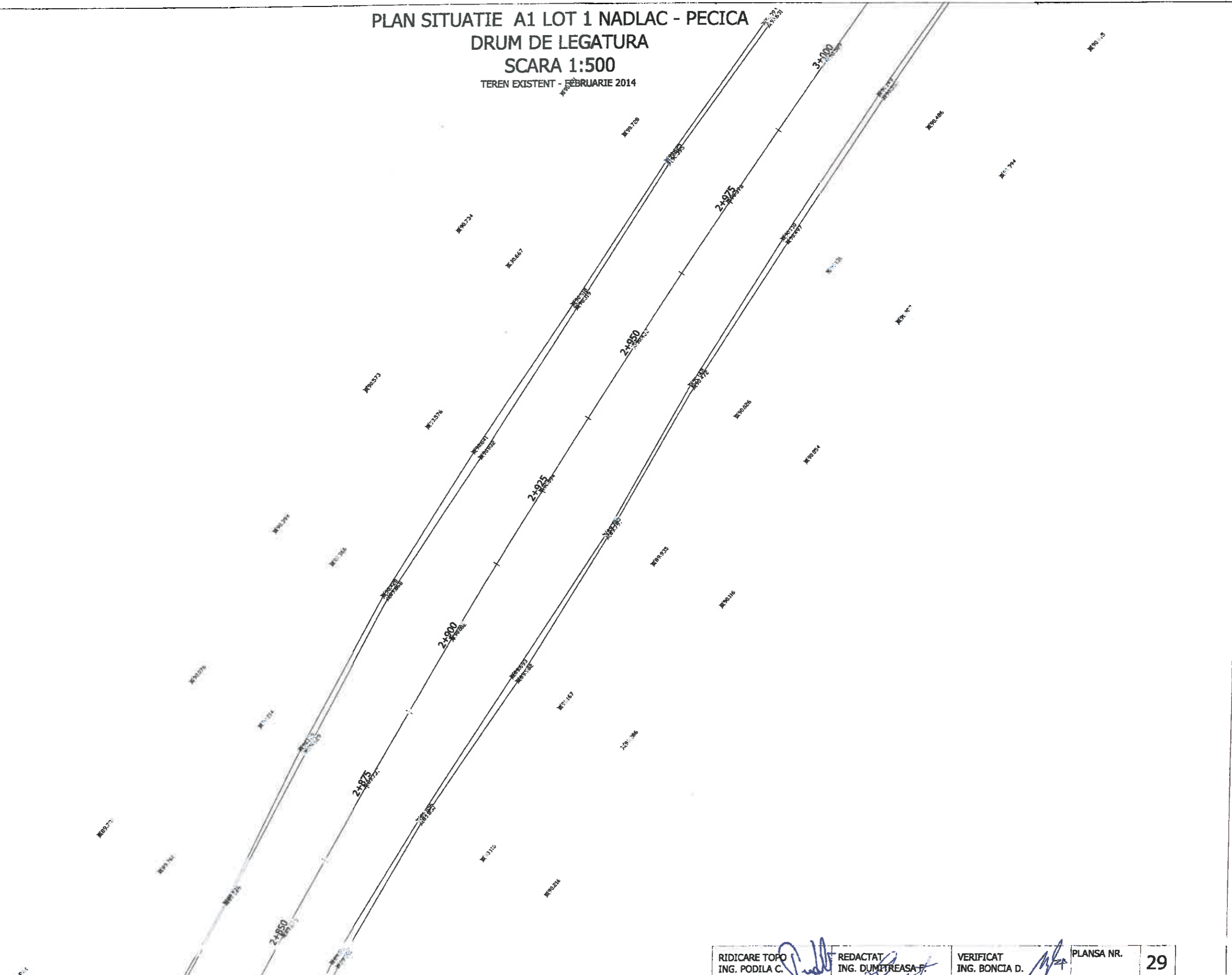
PLAN SITUATIE A1 LOT 1 NADLAC - PECICA
 DRUM DE LEGATURA
 SCARA 1:500
 TEREN EXISTENT - FEBRUARIE 2014



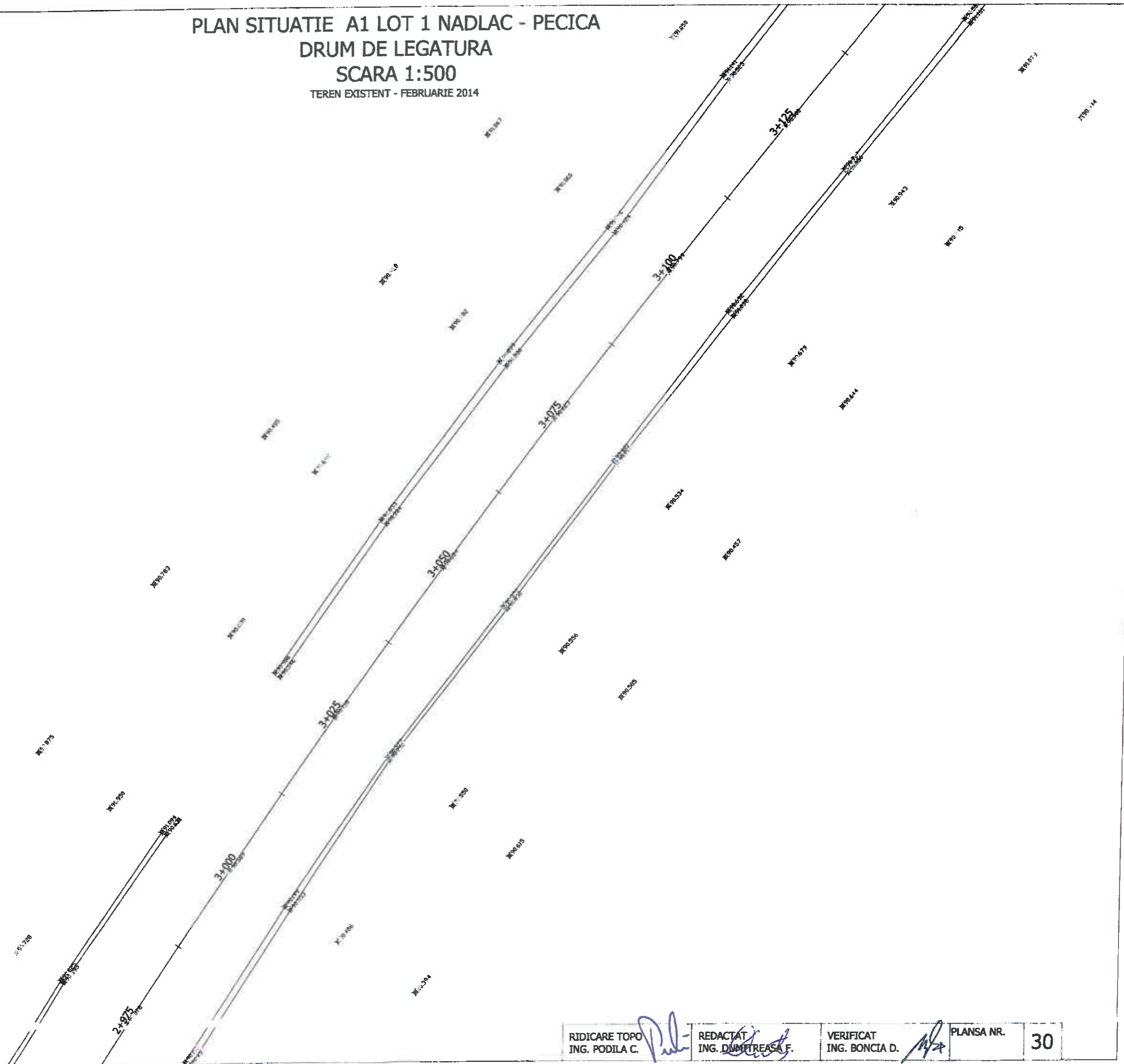
PLAN SITUATIE A1 LOT 1 NADLAC - PECICA
 DRUM DE LEGATURA
 SCARA 1:500
 TEREN EXISTENT - FEBRUARIE 2014



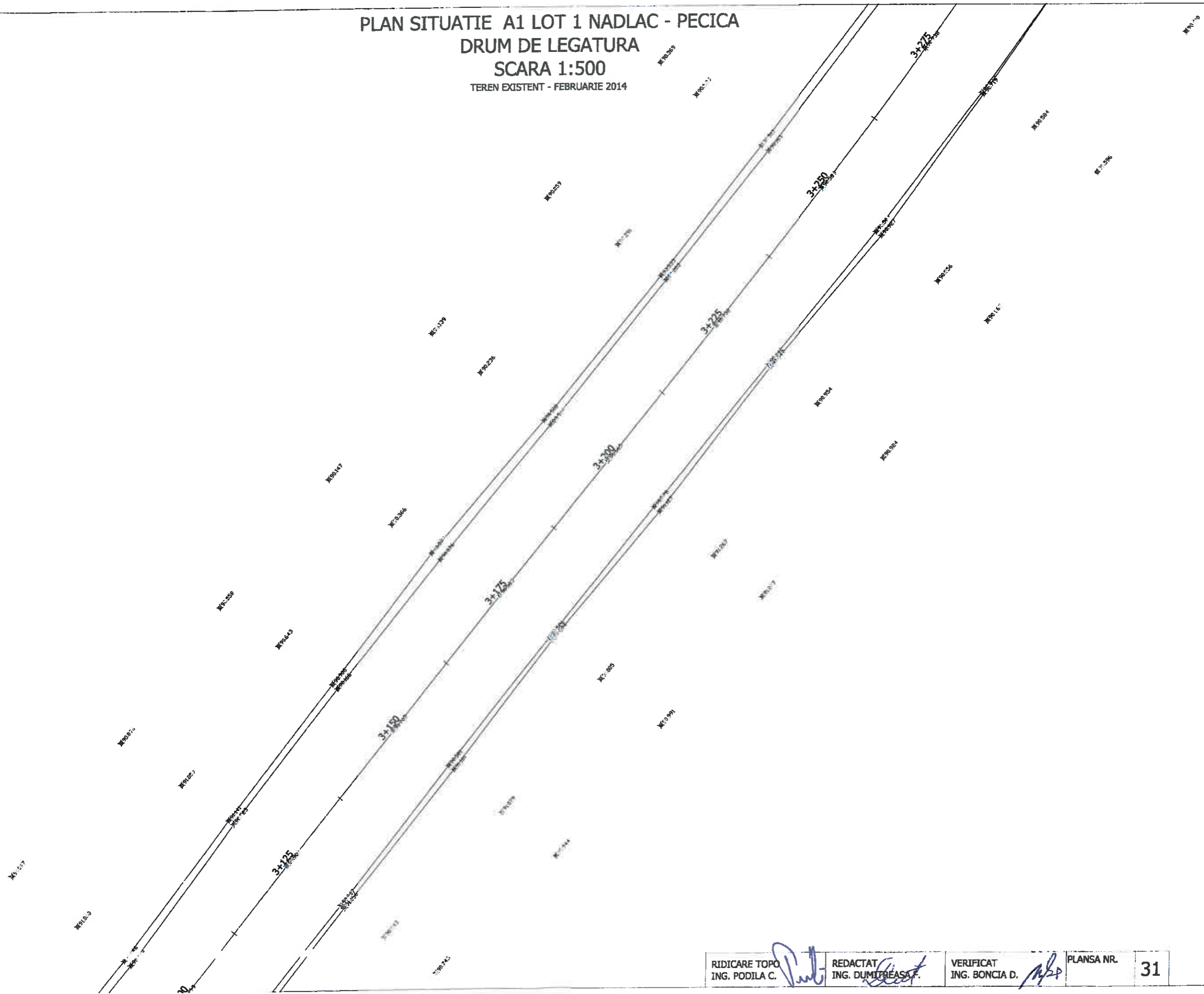
PLAN SITUATIE A1 LOT 1 NADLAC - PECICA
 DRUM DE LEGATURA
 SCARA 1:500
 TEREN EXISTENT - FEBRUARIE 2014



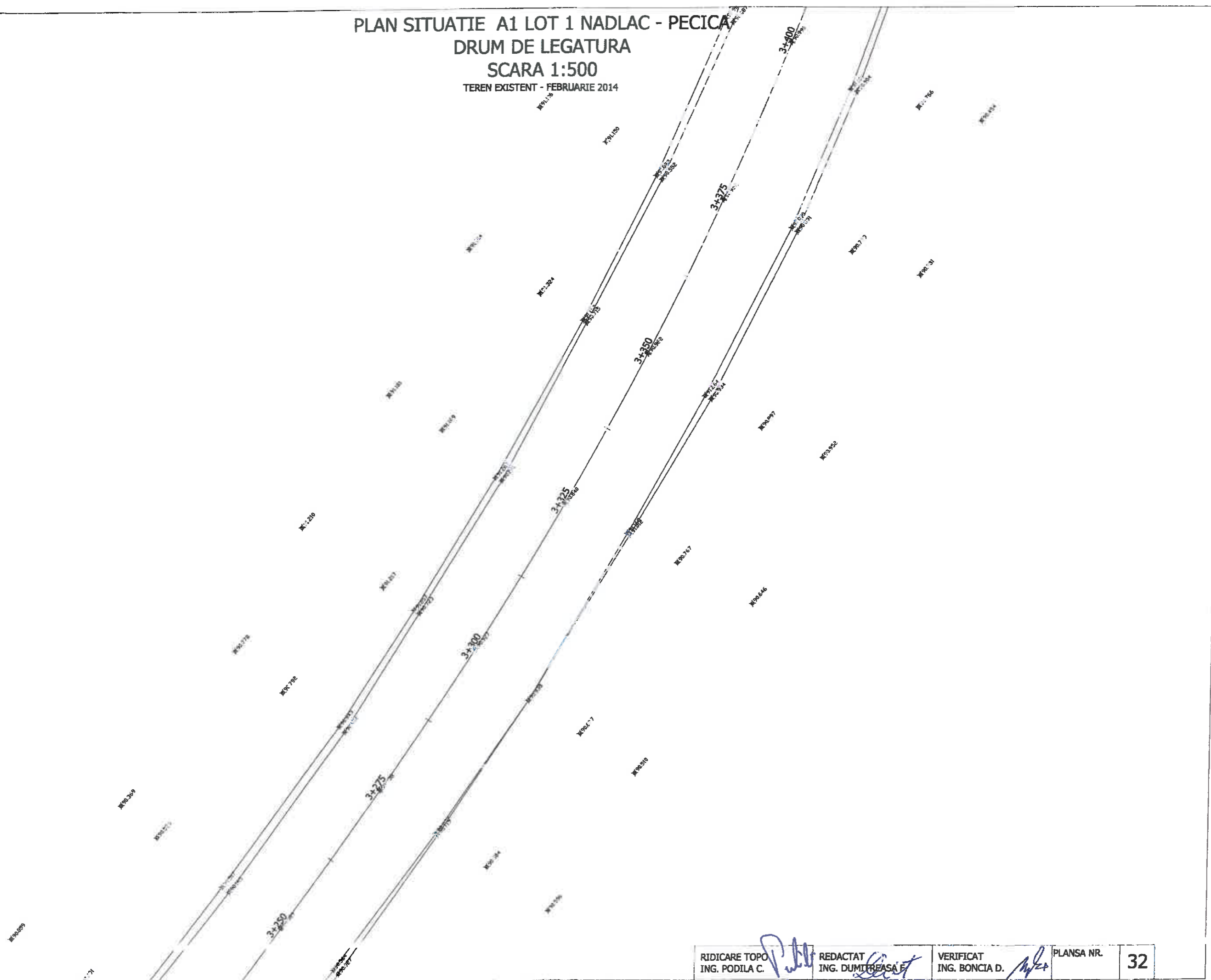
PLAN SITUATIE A1 LOT 1 NADLAC - PECICA
 DRUM DE LEGATURA
 SCARA 1:500
 TEREN EXISTENT - FEBRUARIE 2014



PLAN SITUATIE A1 LOT 1 NADLAC - PECICA
DRUM DE LEGATURA
SCARA 1:500
TEREN EXISTENT - FEBRUARIE 2014




PLAN SITUATIE A1 LOT 1 NADLAC - PECICA
 DRUM DE LEGATURA
 SCARA 1:500
 TEREN EXISTENT - FEBRUARIE 2014

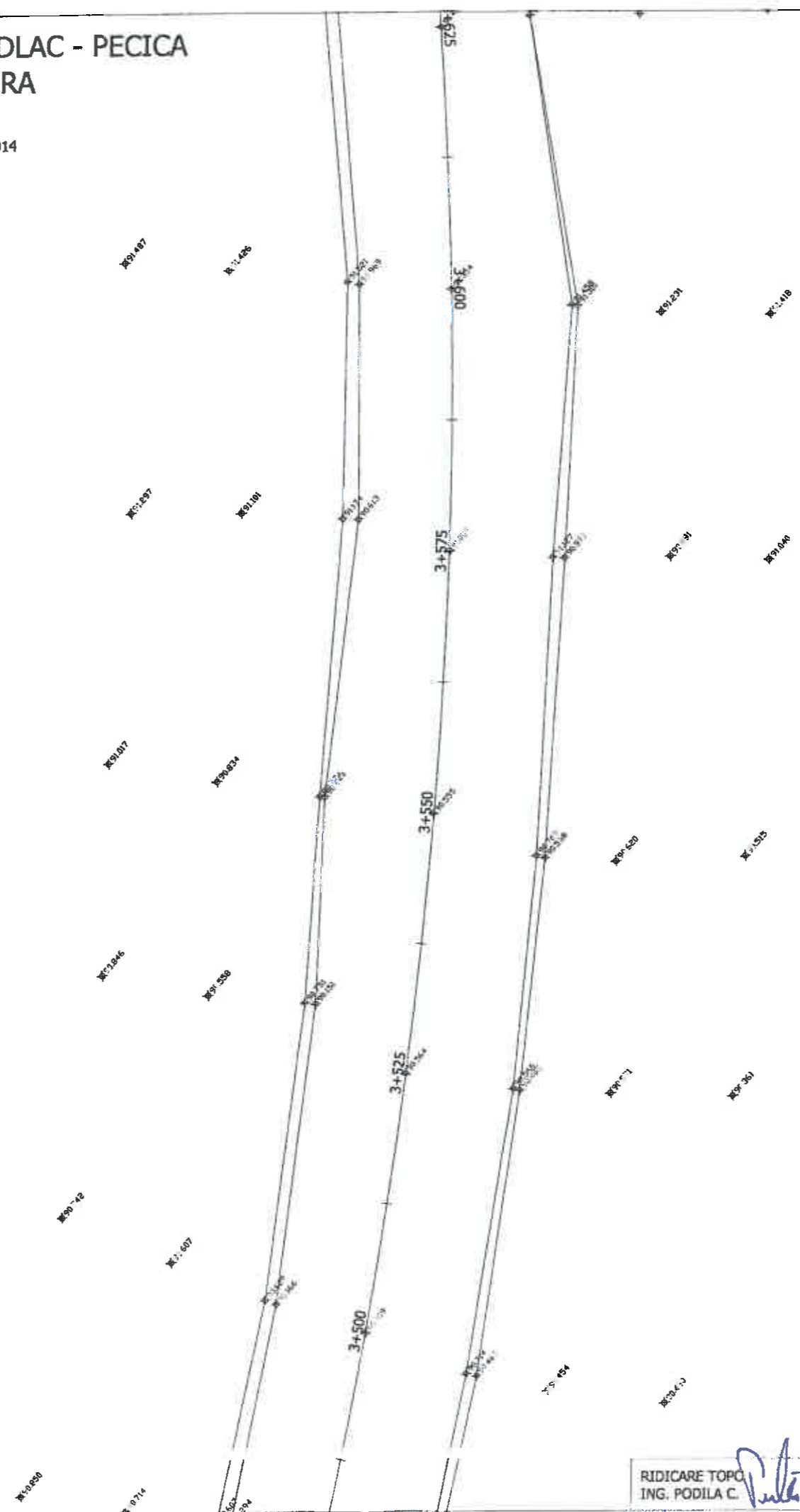


PLAN SITUATIE A1 LOT 1 NADLAC - PECICA
DRUM DE LEGATURA
SCARA 1:500

TEREN EXISTENT - FEBRUARIE 2014



PLAN SITUATIE A1 LOT 1 NADLAC - PECICA
 DRUM DE LEGATURA
 SCARA 1:500
 TEREN EXISTENT - FEBRUARIE 2014

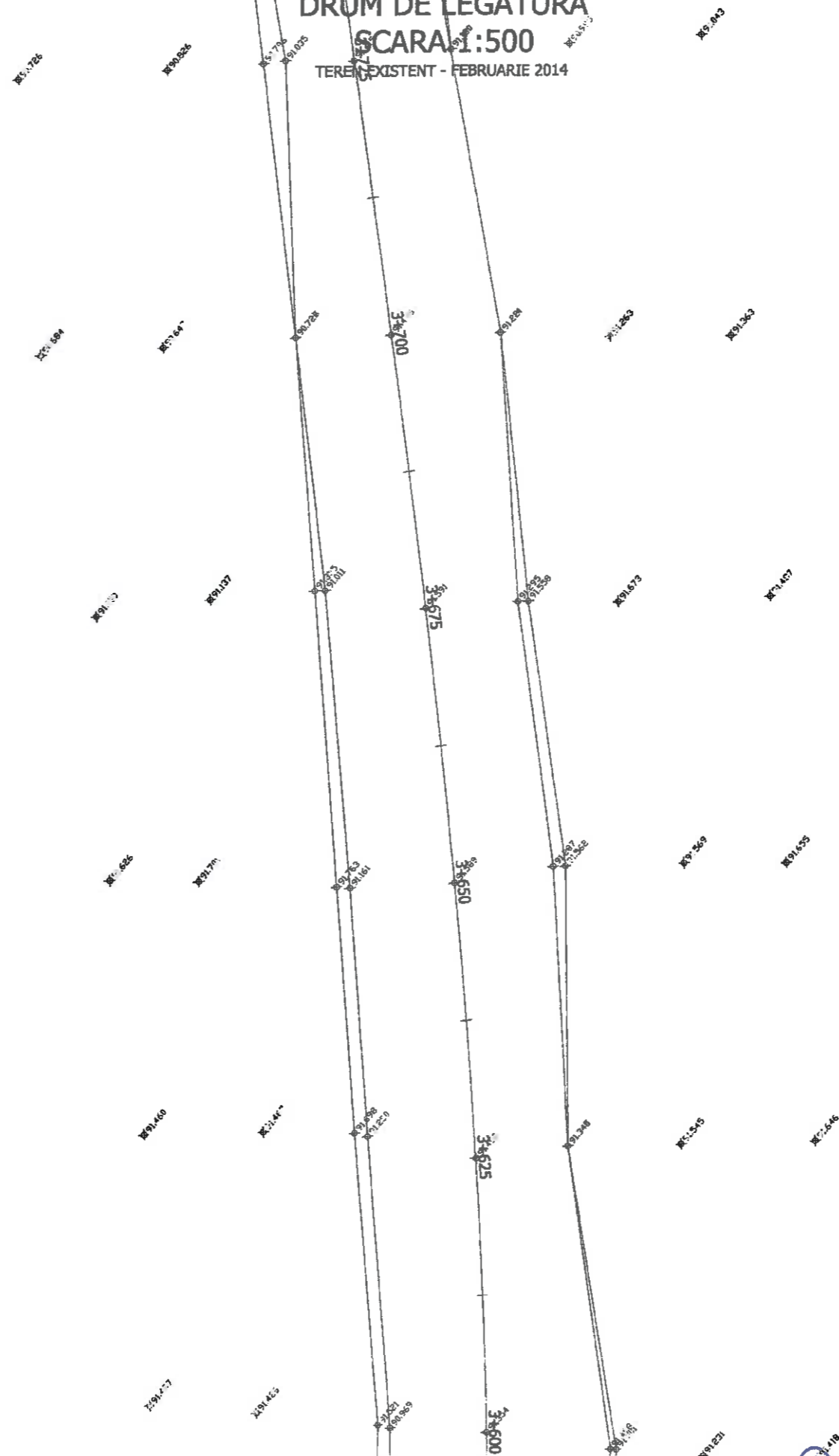


PLAN SITUATIE A1 LOT 1 NADLAC - PECICA

DRUM DE LEGATURA

SCARA 1:500

TEREN EXISTENT - FEBRUARIE 2014



RIDICARE TOPO
ING. PODILA C.

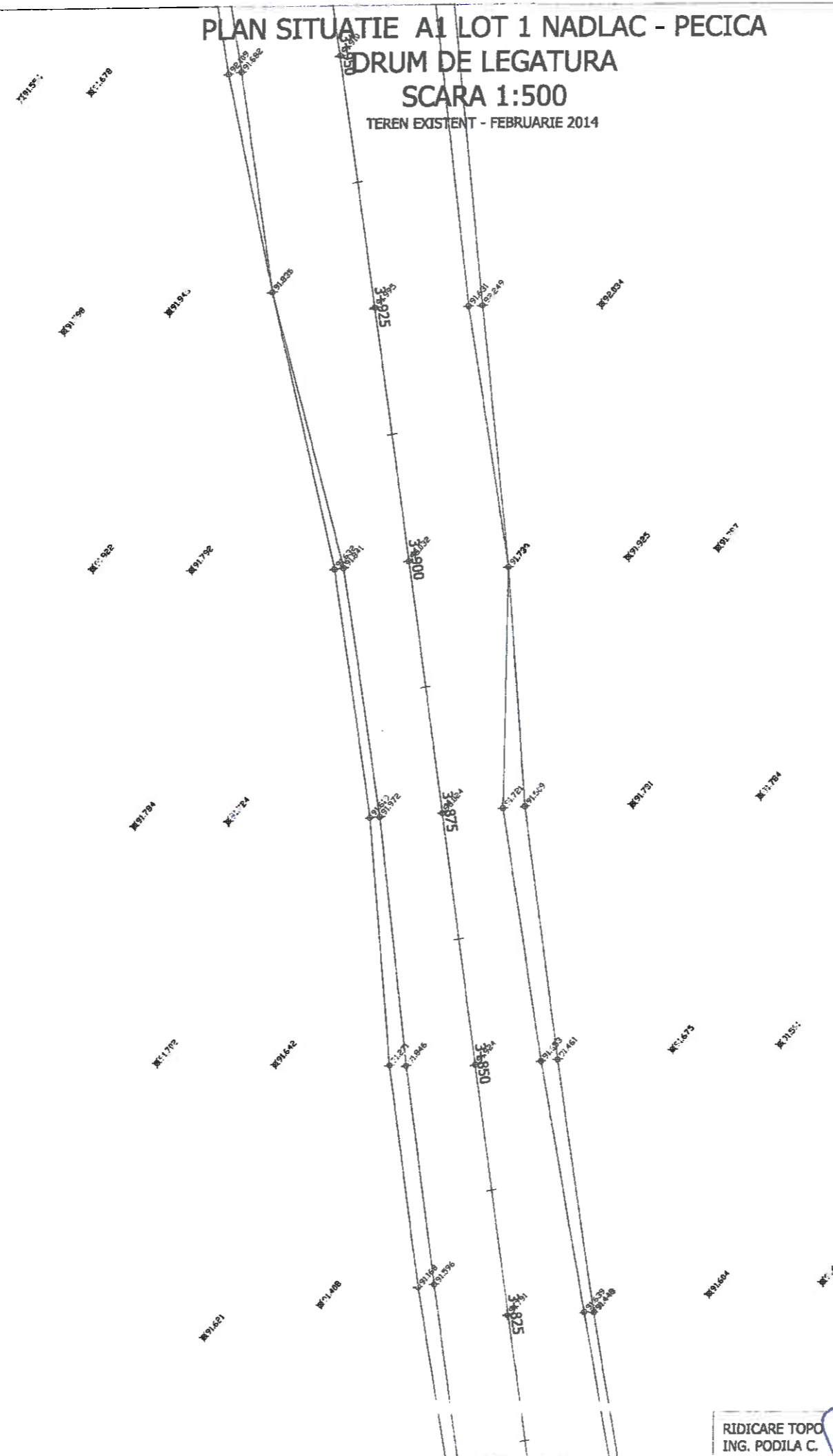
REDACTAT
ING. DUMITREASA F.

VERIFICAT
ING. BONCIA D.

PLANSA NR.

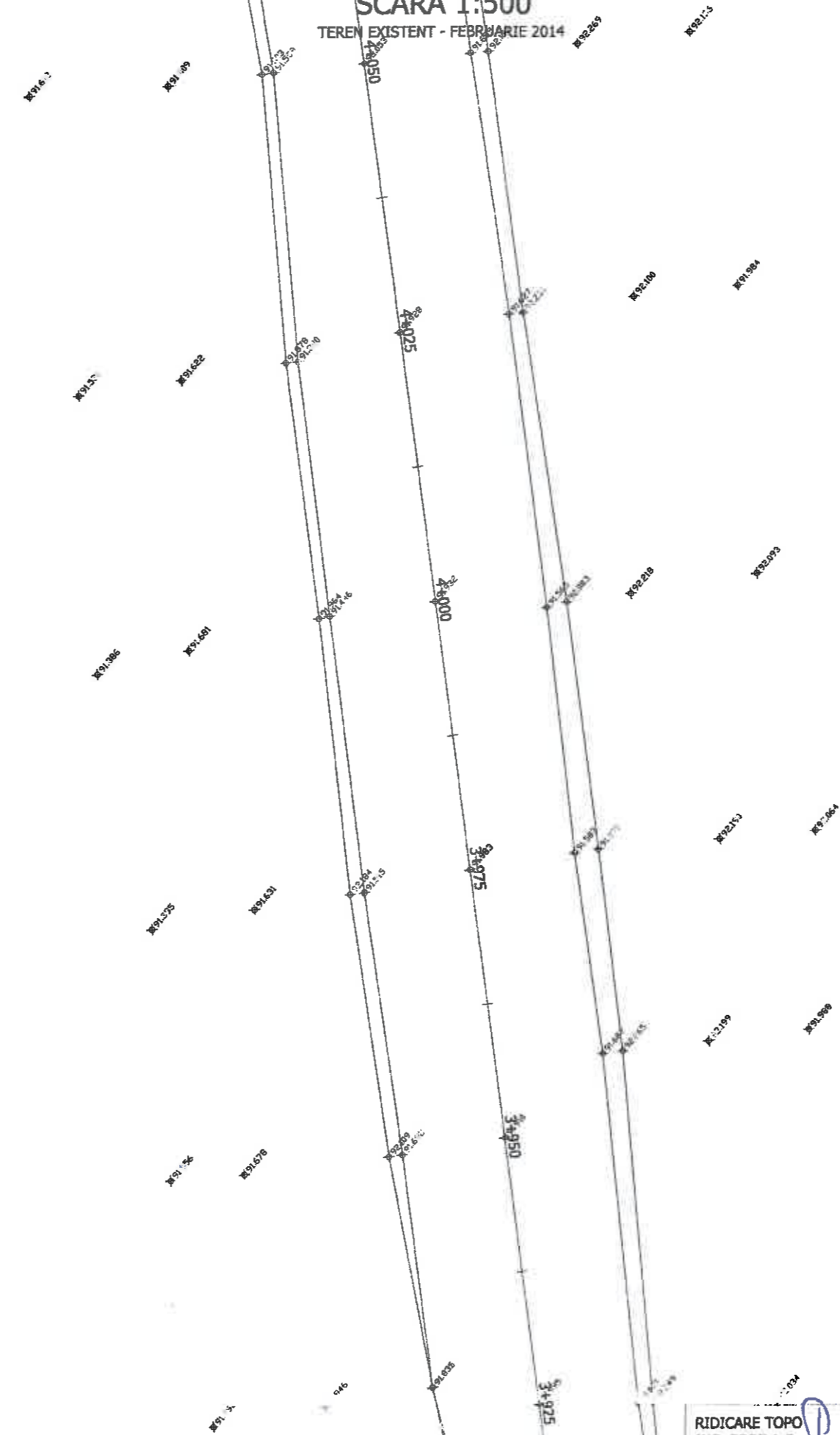
35

PLAN SITUATIE A1 LOT 1 NADLAC - PECICA
 DRUM DE LEGATURA
 SCARA 1:500
 TEREN EXISTENT - FEBRUARIE 2014

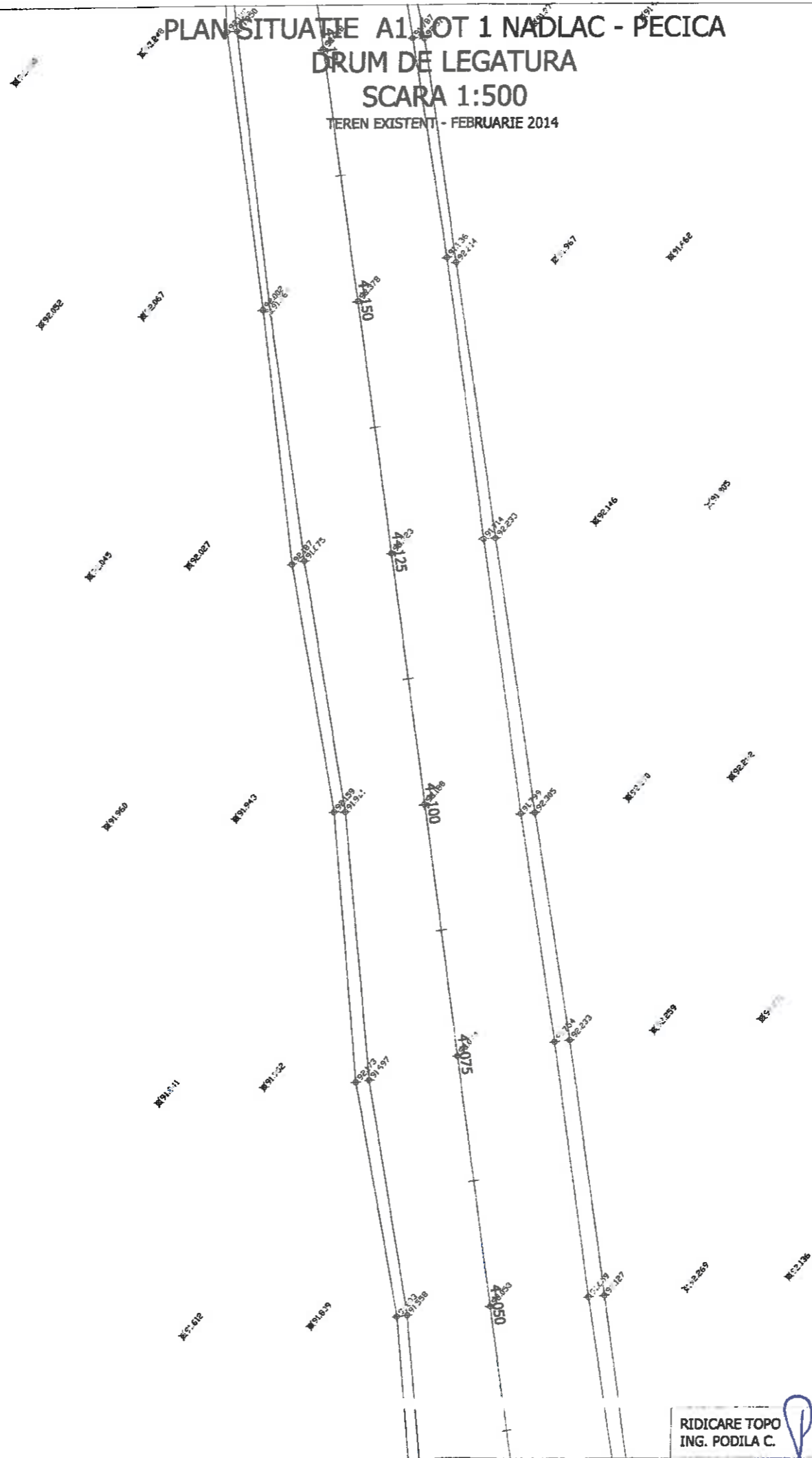


PLAN SITUATIE A1 LOT 1 NADLAC - PECICA
DRUM DE LEGATURA
SCARA 1:500

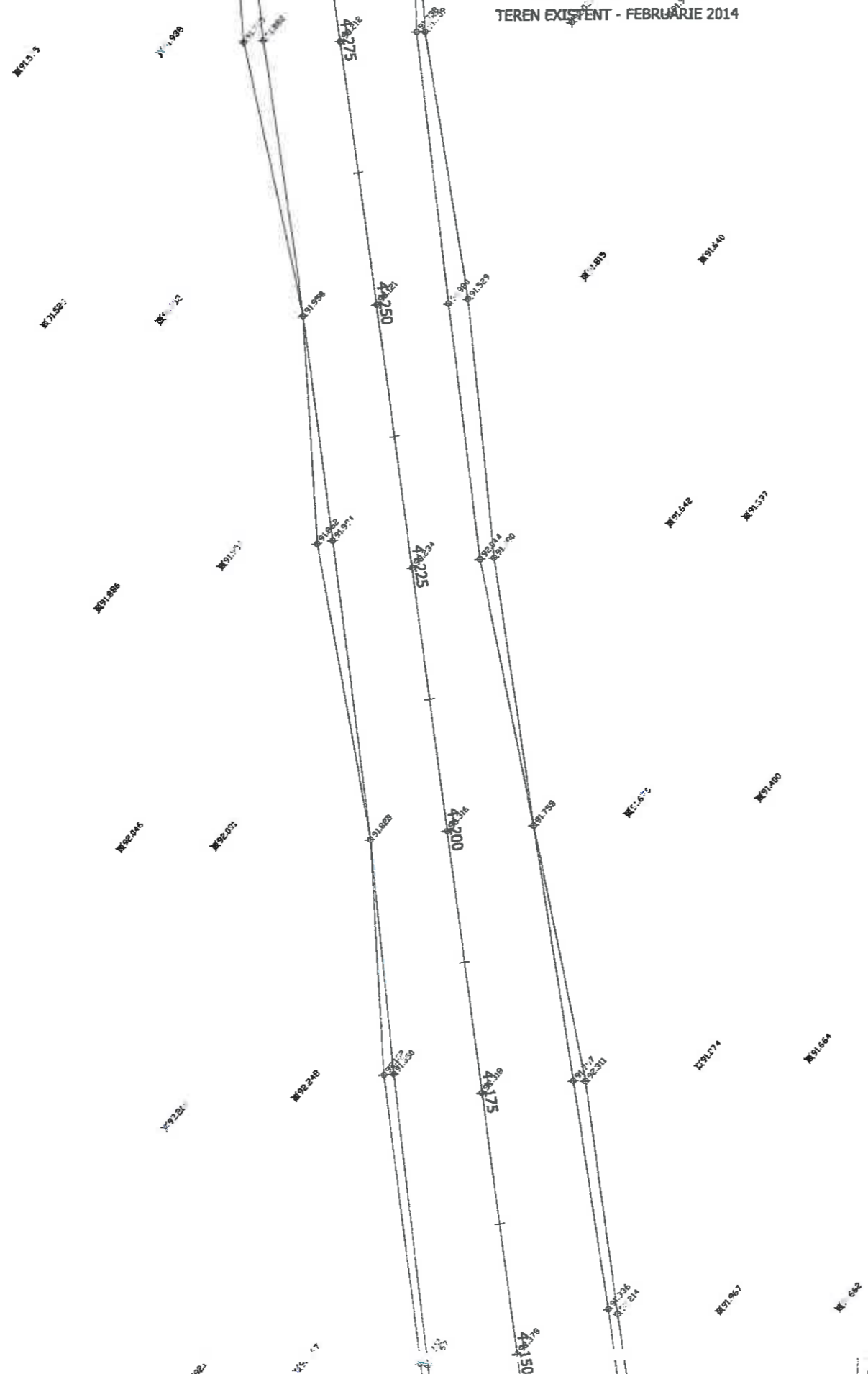
TEREN EXISTENT - FEBRUARIE 2014



PLAN SITUATIE A1 LOT 1 NADLAC - PECICA
 DRUM DE LEGATURA
 SCARA 1:500
 TEREN EXISTENT - FEBRUARIE 2014



PLAN SITUATIE A1 LOT 1 NADLAC - PECICA
 DRUM DE LEGATURA
 SCARA 1:500
 TEREN EXISTENT - FEBRUARIE 2014

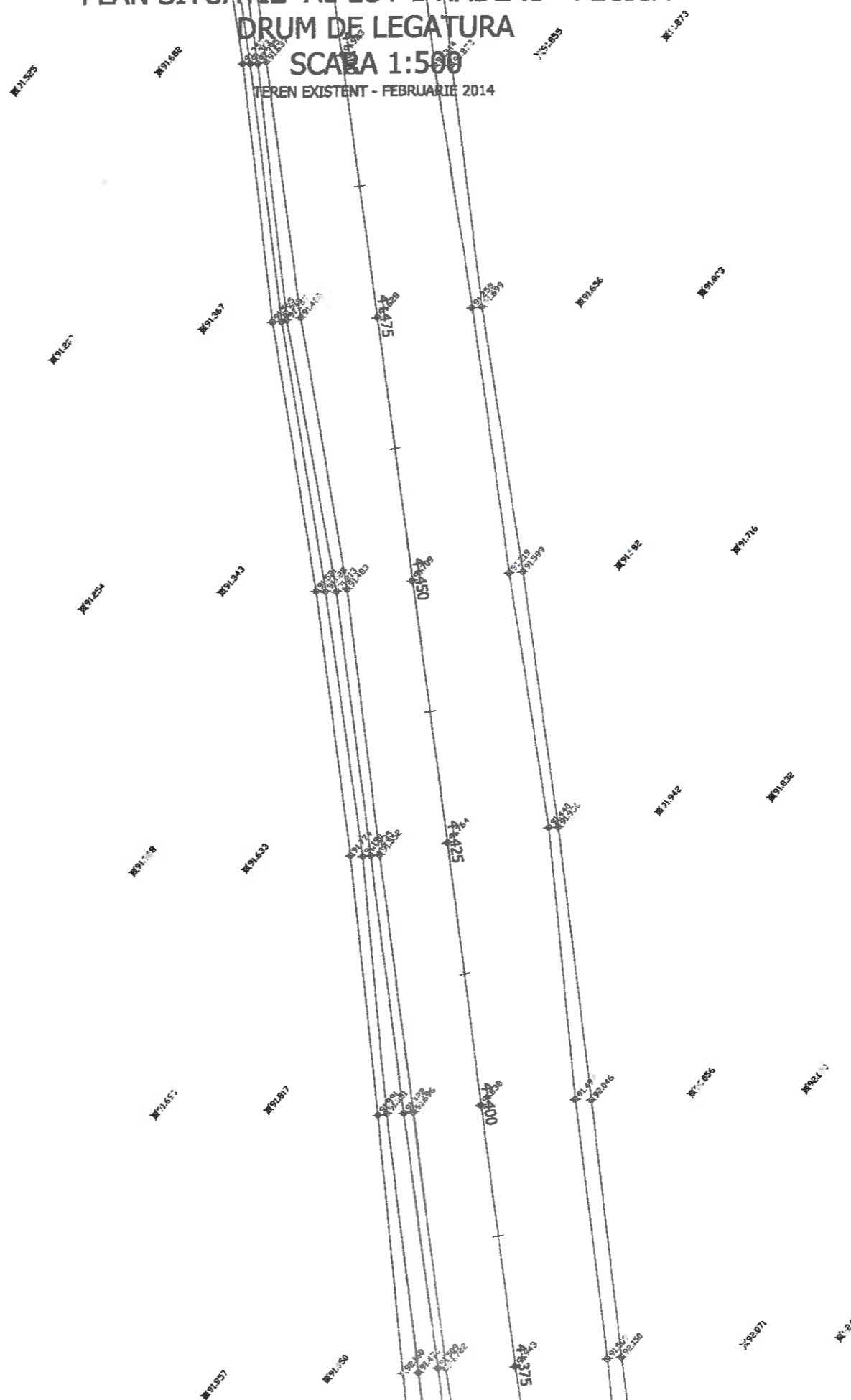


PLAN SITUATIE A1 LOT 1 NADLAC - PECICA

DRUM DE LEGATURA

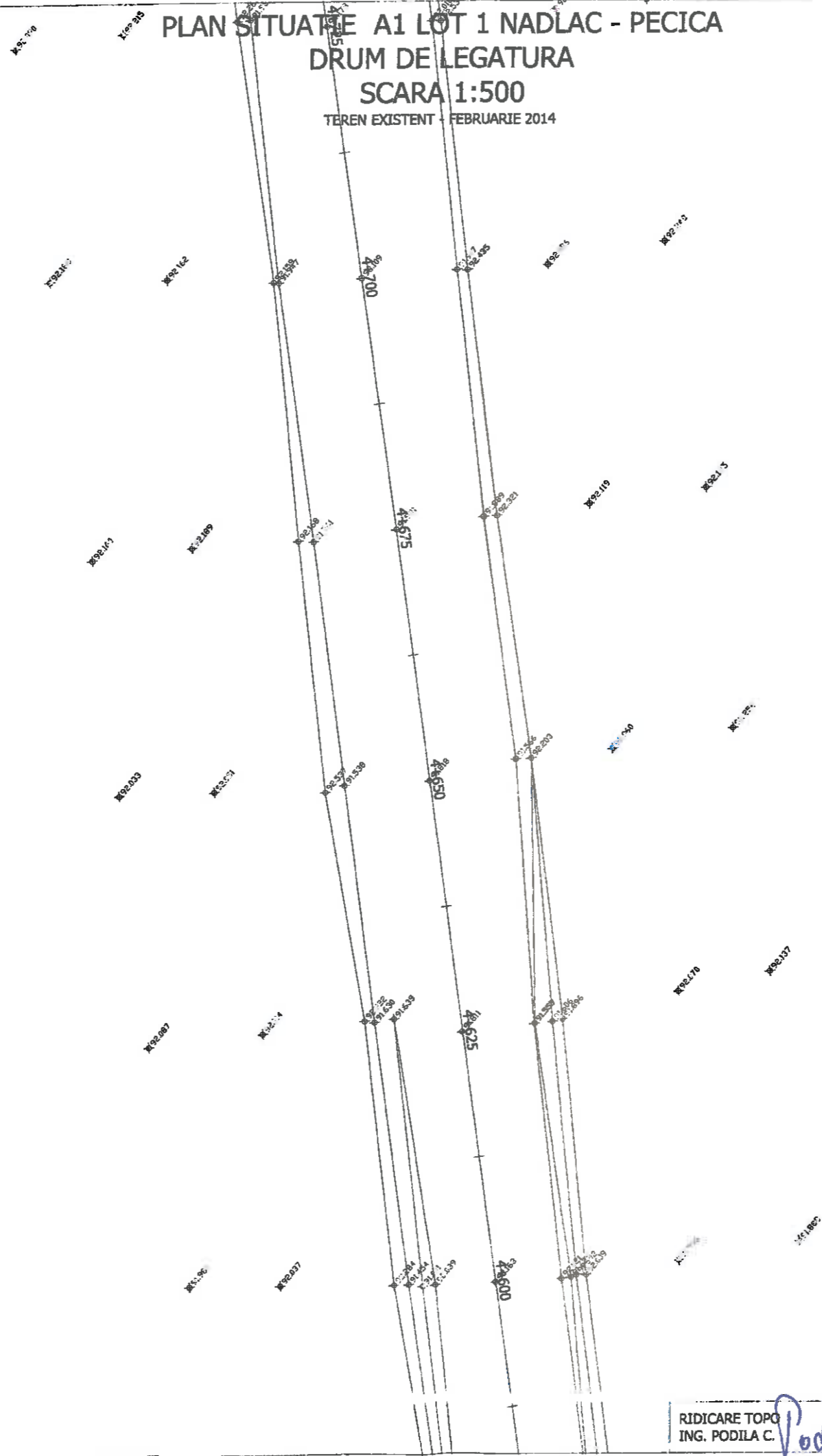
SCALA 1:500

TEREN EXISTENT - FEBRUARIE 2014

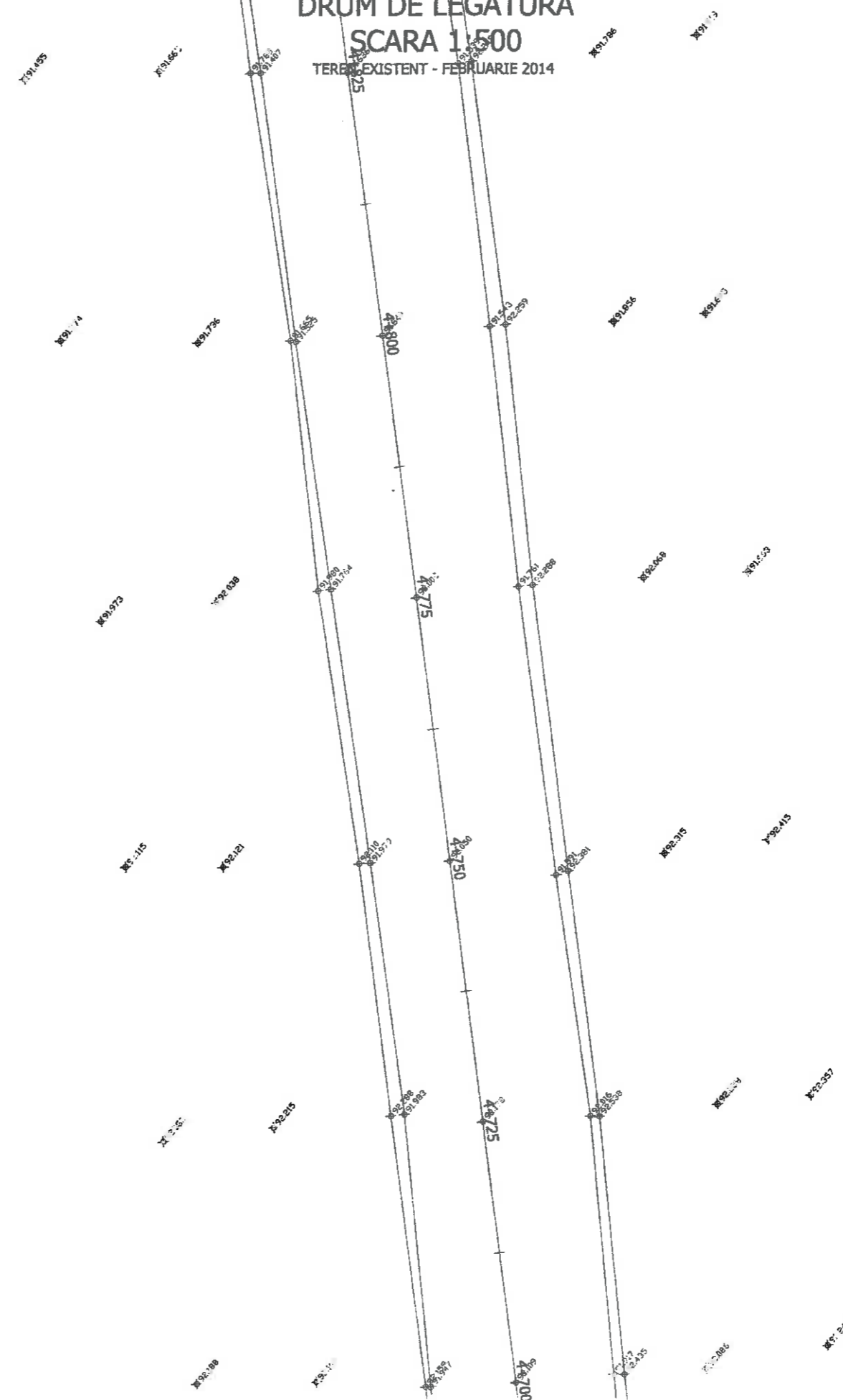


RIDICARE TOPO ING. PODILA C.	<i>Podila</i>	REDACTAT ING. DUMITREASA	<i>Dumitrea</i>	VERIFICAT ING. BONCIA D.	<i>Boncia</i>	PLANSĂ NR. 42
---------------------------------	---------------	-----------------------------	-----------------	-----------------------------	---------------	------------------

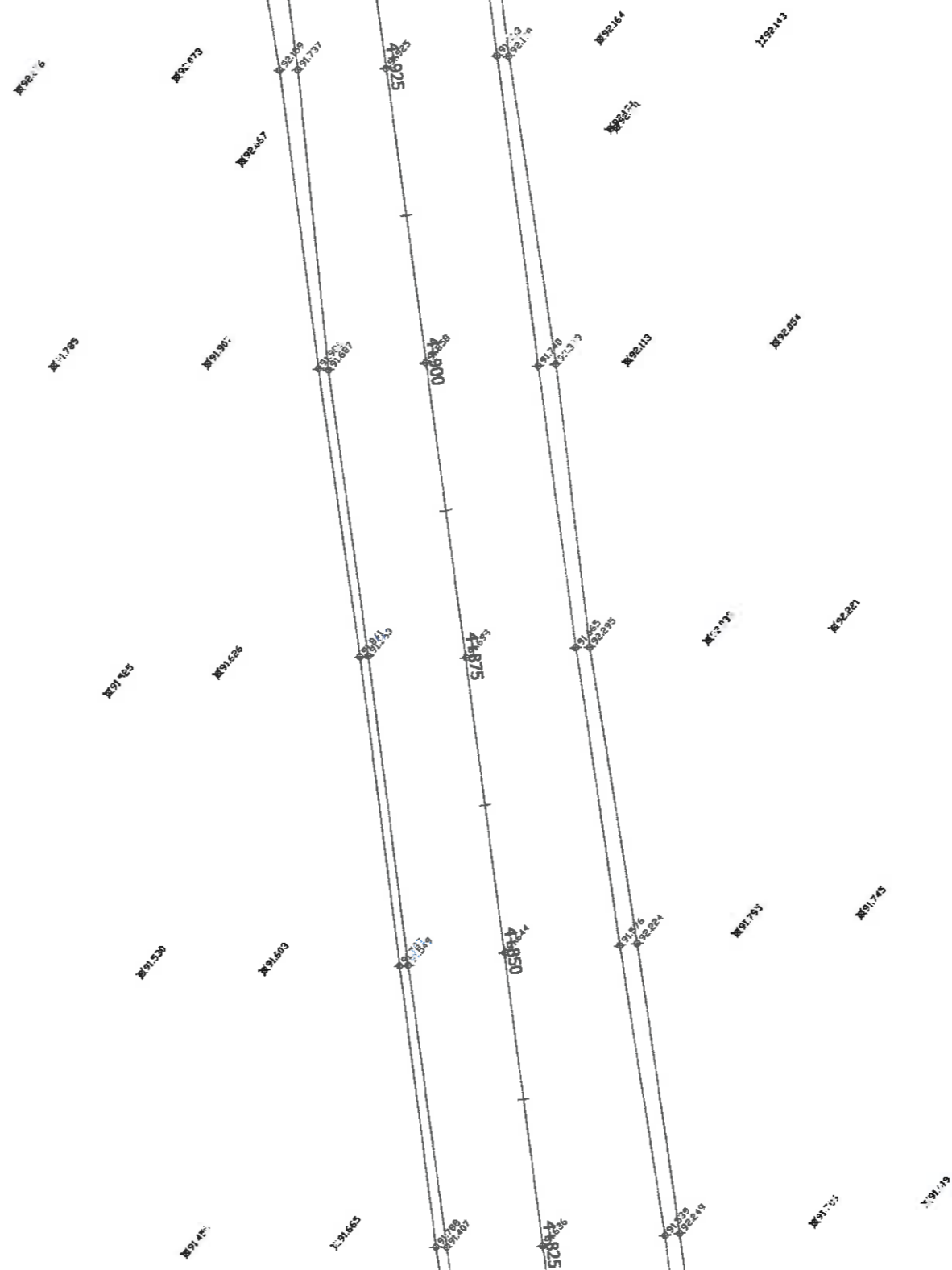
PLAN SITUATIE A1 LOT 1 NADLAC - PECICA
 DRUM DE LEGATURA
 SCARA 1:500
 TEREN EXISTENT - FEBRUARIE 2014



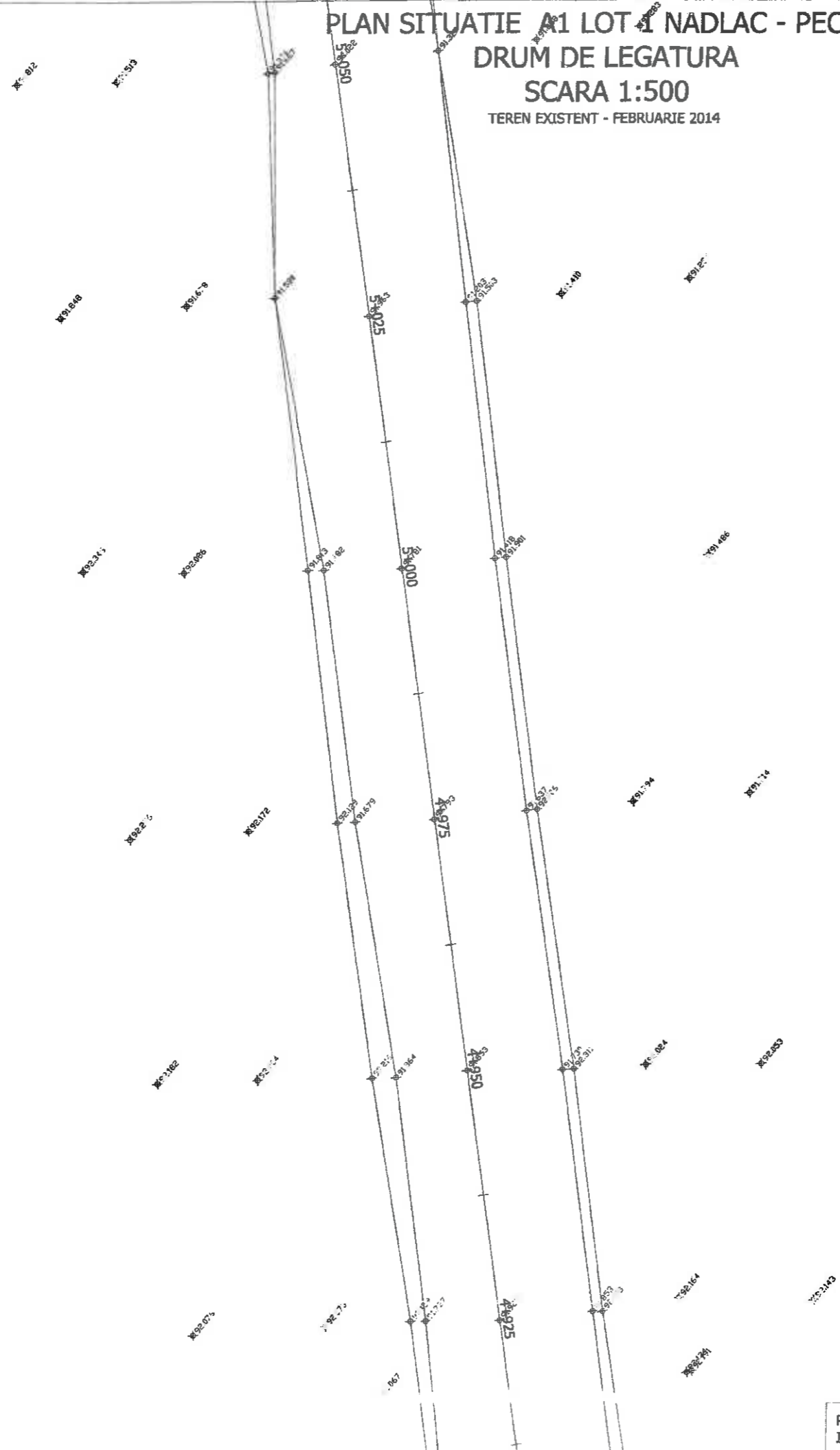
PLAN SITUATIE A1 LOT 1 NADLAC - PECICA
DRUM DE LEGATURA
SCARA 1:500
TEREN EXISTENT - FEBRUARIE 2014



PLAN SITUATIE A1 LOT 1 NADLAC - PECICA
 DRUM DE LEGATURA
 SCARA 1:500
 TEREN EXISTENT - FEBRUARIE 2014



PLAN SITUATIE A1 LOT 1 NADLAC - PECICA
 DRUM DE LEGATURA
 SCARA 1:500
 TEREN EXISTENT - FEBRUARIE 2014



RIDICARE TOPO
 ING. PODILA C.

REDACTAT
 ING. DUMITRESCU

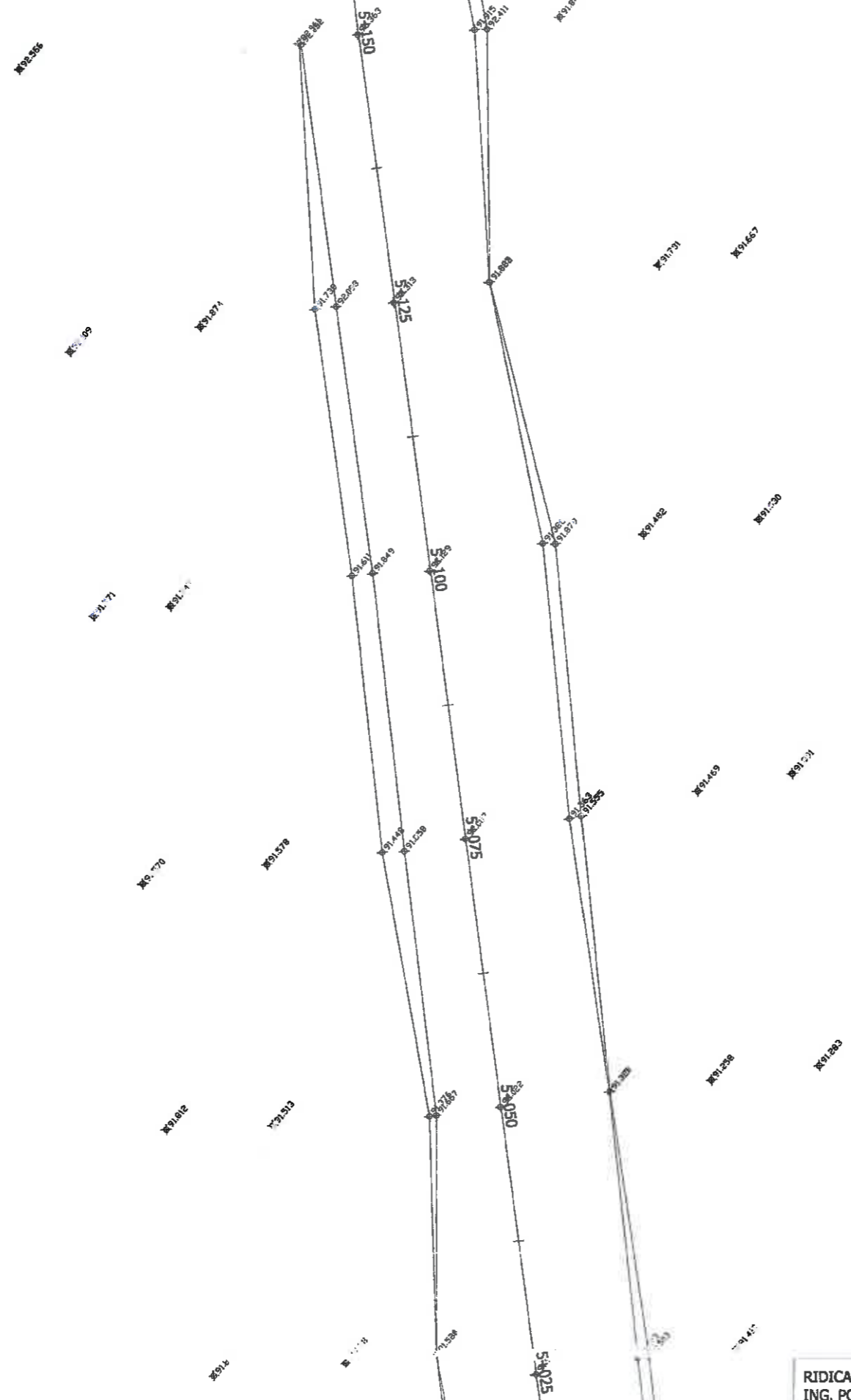
VERIFICAT
 ING. BONCIA D.

PLANSA NR.

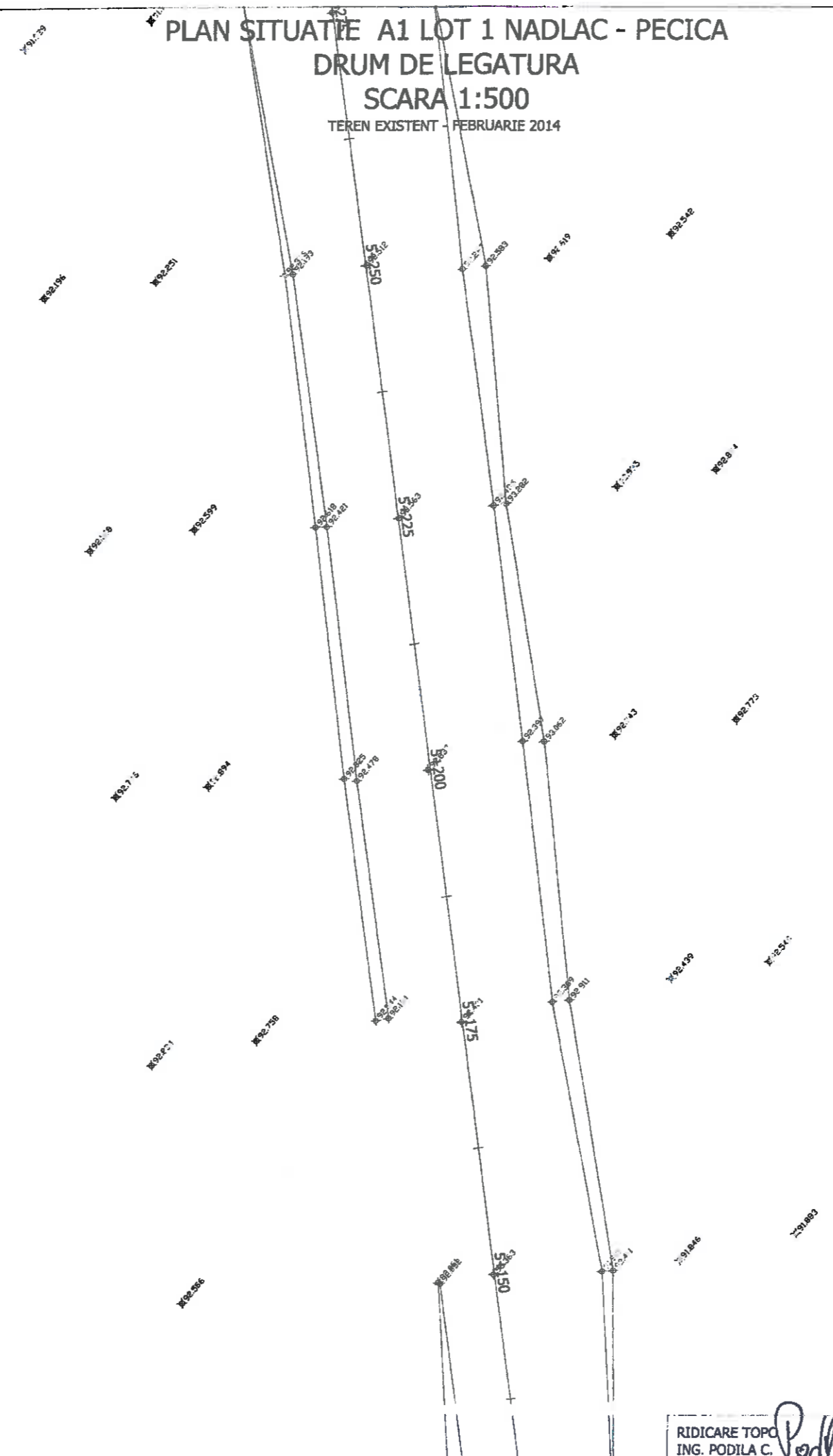
47

PLAN SITUATIE A1 LOT 1 NADLAC - PECICA
DRUM DE LEGATURA
SCARA 1:500

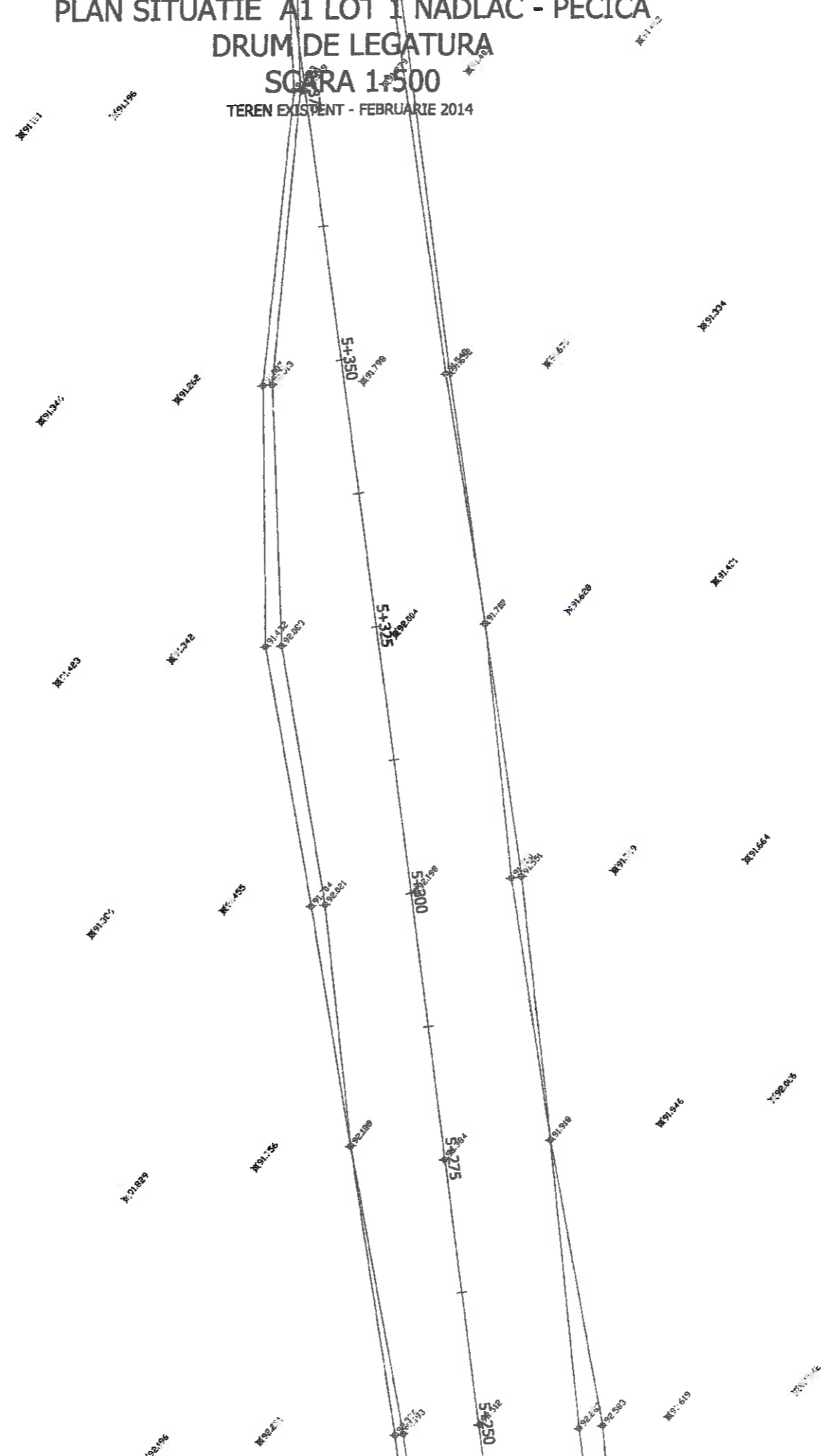
TEREN EXISTENT - FEBRUARIE 2014




PLAN SITUATIE A1 LOT 1 NADLAC - PECICA
 DRUM DE LEGATURA
 SCARA 1:500
 TEREN EXISTENT - FEBRUARIE 2014



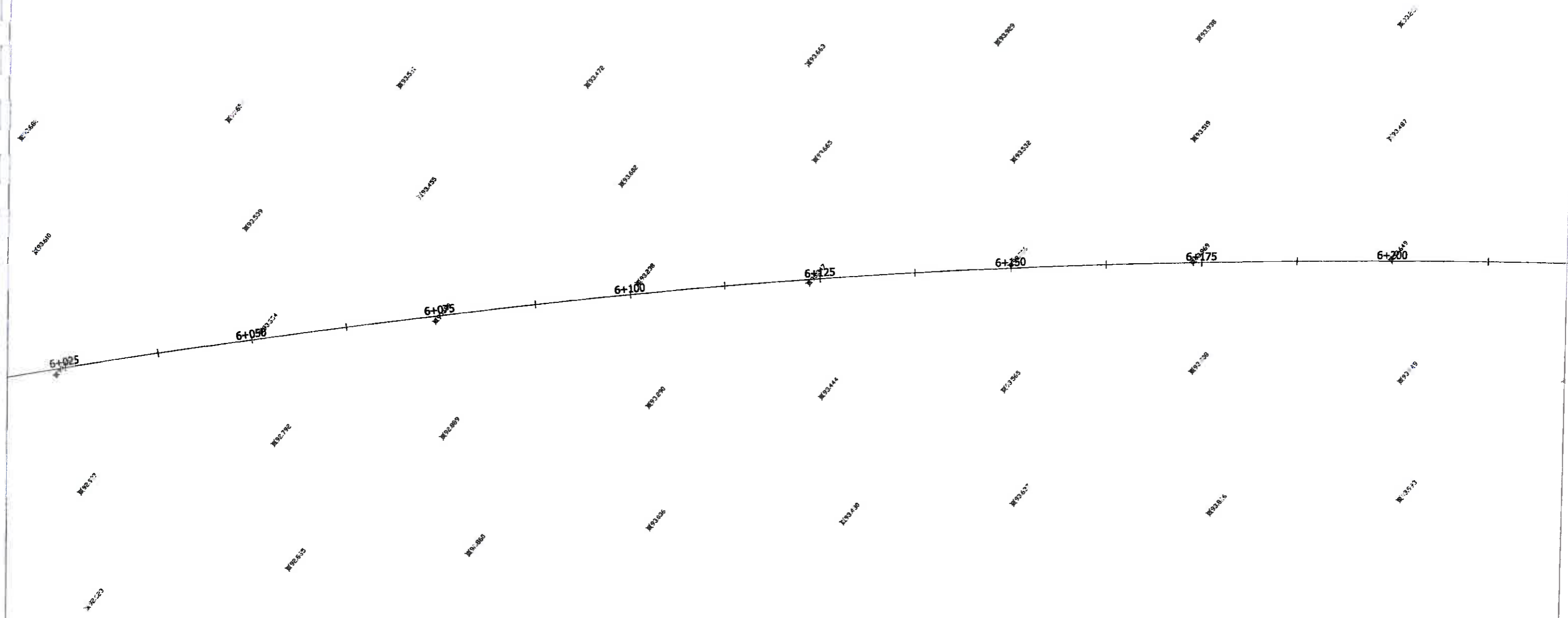
PLAN SITUATIE A1 LOT 1 NADLAC - PECICA
 DRUM DE LEGATURA
 SCARA 1:500
 TEREN EXISTENT - FEBRUARIE 2014



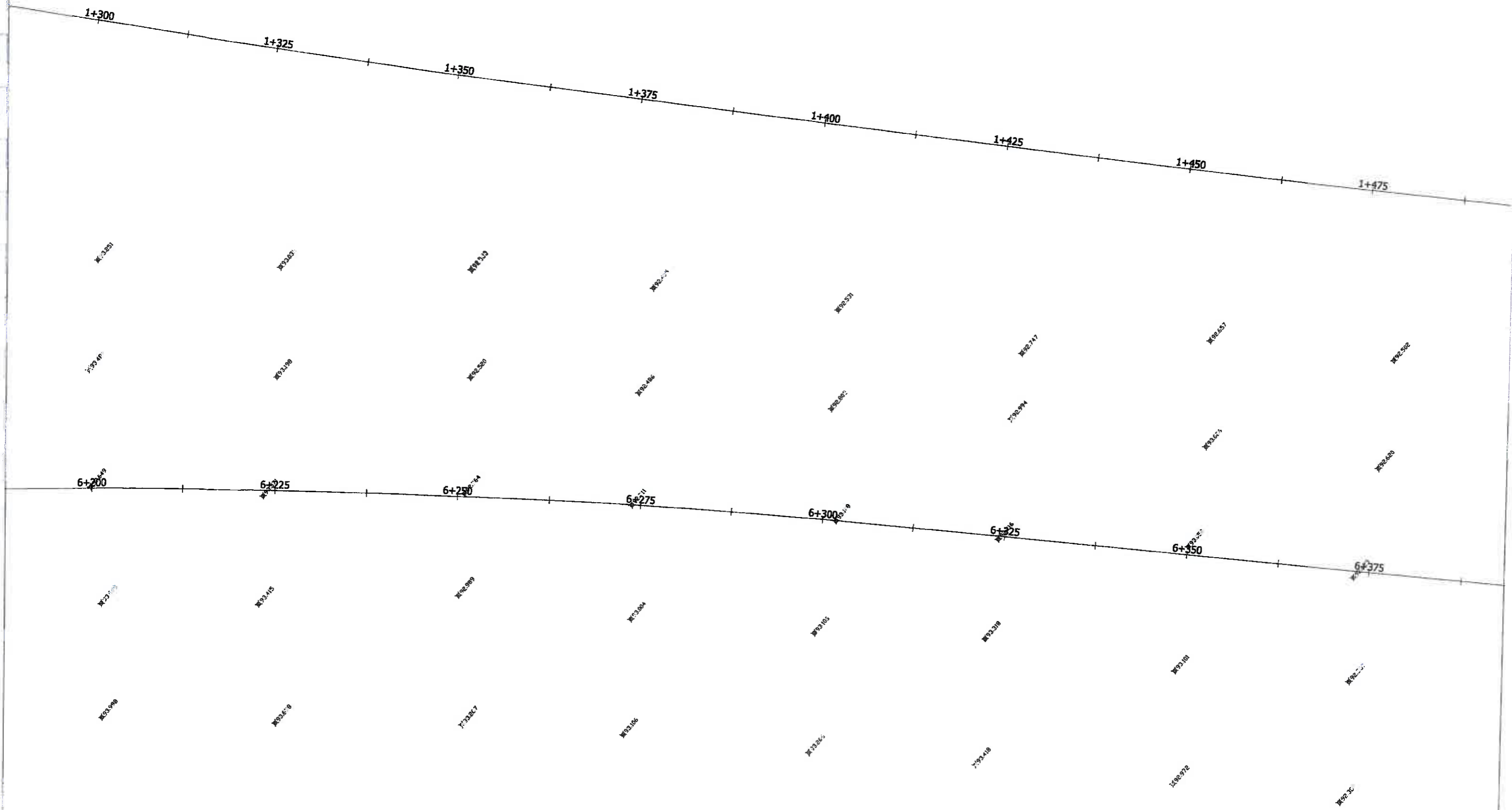
PLAN SITUATIE A1 LOT 1 NADLAC - PECICA
DRUM DE LEGATURA
SCARA 1:500
TEREN EXISTENT - FEBRUARIE 2014



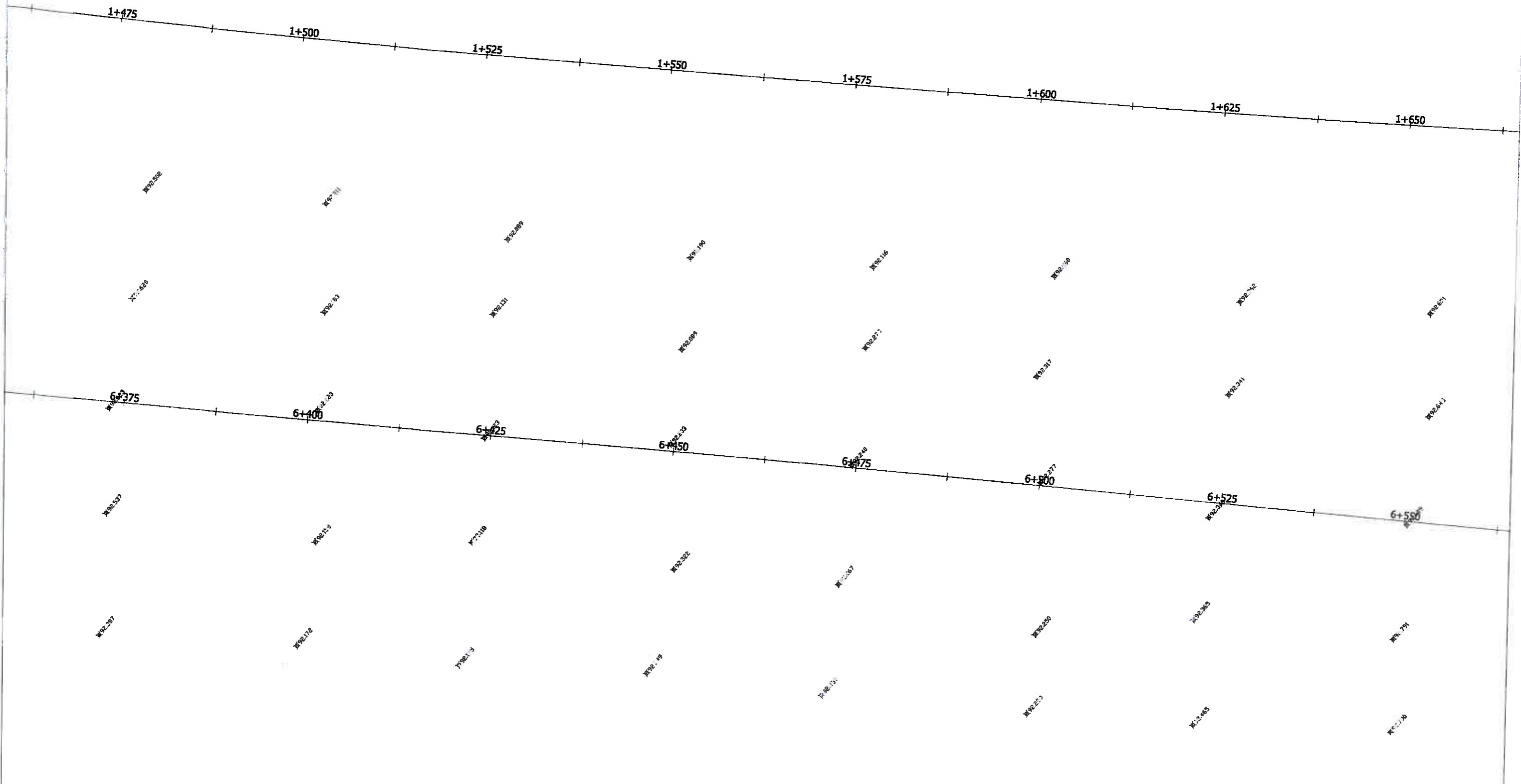
PLAN SITUATIE A1 LOT 1 NADLAC - PECICA
DRUM DE LEGATURA
SCARA 1:500
TEREN EXISTENT - FEBRUARIE 2014



PLAN SITUATIE A1 LOT 1 NADLAC - PECICA
 DRUM DE LEGATURA
 SCARA 1:500
 TEREN EXISTENT - FEBRUARIE 2014



PLAN SITUATIE A1 LOT 1 NADLAC - PECICA
DRUM DE LEGATURA
SCARA 1:500
TEREN EXISTENT - FEBRUARIE 2014



PLAN SITUATIE A1 LOT 1 NADLAC - PECICA
 DRUM DE LEGATURA
 SCARA 1:500
 TEREN EXISTENT - FEBRUARIE 2014

